

# **Santa Fe**



## **Second Subdivision Plains Division Bulletin 5**

### **Trackage Diagrams**

**April 1, 1986**

**Prepared by David W. Moore  
Information from ATSF Car Location Identity Codes (CLIC)**

**CLIC Instructions** – This booklet contains instructions and maps for Car Location Identity Code (CLIC).

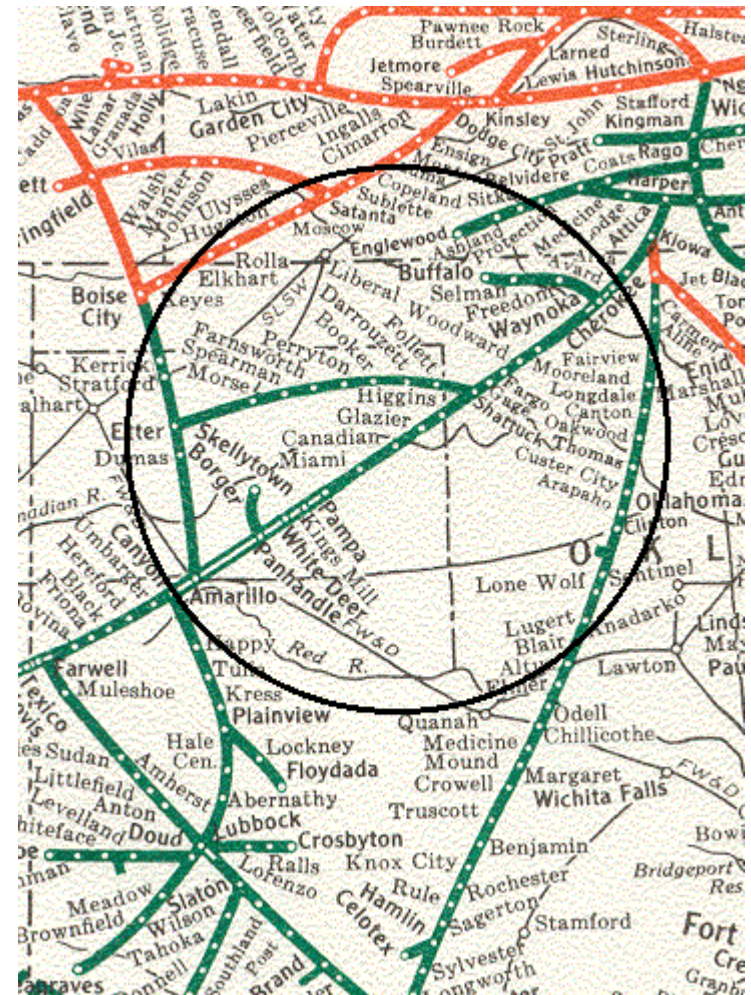
Maps are not drawn to scale and are to be used only as a guide to locating customer and yard tracks and the numbers assigned to them. The geographical area covered in this booklet is divided into zones. Each zone has designated tracks and/or industries within its boundary.

A CLIC number will consist of six digits. The first two digits designate the zone, the second two digits indicate the track number within the zone, the last two digits represent the actual spot along the track.

All switch targets or stands have been painted with a combination of the zone and track number. Spot numbers have been painted on doors, docks, buildings, gates, etc., wherever possible.

Index of maps. Click on the link to go to that map.

- [Zone 30 Page 2](#) – Waynoka east end
- [Zone 30 Page 4](#) – Waynoka west end
- [Zone 30 Page 6](#) – Heman
- [Zone 30 Page 8](#) – Belva
- [Zone 30 Page 10](#) – Quinlan
- [Zone 30 Page 12](#) – Curtis
- [Zone 30 Page 14](#) – Mooreland
- [Zone 31 Page 16](#) – Woodward east end
- [Zone 31 Page 18](#) – Woodward
- [Zone 31 Page 20](#) – Woodward west end
- [Zone 31 Page 22](#) – Gerlach
- [Zone 31 Page 24](#) – Tangier
- [Zone 31 Page 26](#) – Fargo

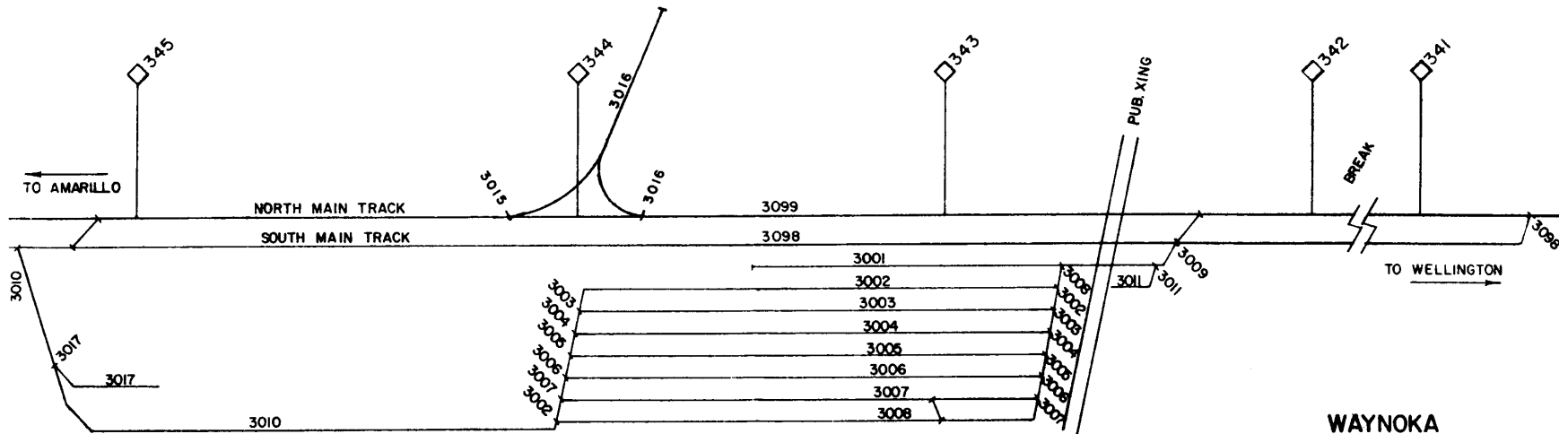


[Zone 31 Page 28](#) – Gage  
[Zone 31 Page 30](#) – Shattuck  
[Zone 31 Page 32](#) – Goodwin  
[Zone 31 Page 34](#) – Higgins  
[Zone 31 Page 36](#) – Coburn  
[Zone 31 Page 38](#) – Glazier  
[Zone 32 Page 40](#) – Clear Creek  
[Zone 32 Page 42](#) – Canadian east end  
[Zone 32 Page 44](#) – Canadian west end  
[Zone 32 Page 46](#) – Mendota  
[Zone 32 Page 48](#) – Lora  
[Zone 32 Page 50](#) – Miami  
[Zone 32 Page 52](#) – Codman  
[Zone 32 Page 54](#) – Hoover  
[Zone 68 Page 56](#) – Pampa west end  
[Zone 68 Page 58](#) – Pampa Industrial Foundation Lead page 1  
[Zone 68 Page 60](#) – Pampa Industrial Foundation Lead page 2  
[Zone 68 Page 62](#) – Pampa east end  
[Zone 68 Page 64](#) – Pampa Irish Pipe Lead  
[Zone 69 Page 66](#) – Kingsmill  
[Zone 69 Page 68](#) – Kingsmill Celanese Plant page 1  
[Zone 69 Page 70](#) – Kingsmill Celanese Plant page 2  
[Zone 69 Page 72](#) – Kingsmill Ingersol Rand & Cities Service  
[Zone 32 Page 74](#) – White Deer  
[Zone 32 Page 76](#) – Cuyler  
[Zone 32 Page 78](#) – Panhandle & Lee

ZONE 30 <WAYNOKA 54000> SECOND DISTRICT

- 309800 WAYNOKA SOUTH MAIN TRACK
- 309900 WAYNOKA NORTH MAIN TRACK
- 300100 WAYNOKA YD TRACK NO 1.
- 300200 WAYNOKA YD TRACK NO 2.
- 300300 WAYNOKA YD TRACK NO 3. 5380 FT
- 300400 WAYNOKA YD TRACK NO 4. 5375 FT
- 300500 WAYNOKA YD TRACK NO 5. 5375 FT
- 300600 WAYNOKA YD TRACK NO 6. 5365 FT
- 300700 WAYNOKA YD TRACK NO 7. 5365 FT
- 300800 WAYNOKA YD TRACK NO 8. 6100 FT
- 300900 WAYNOKA YARD LEAD EE YARDS
- 301000 WAYNOKA NO. 10 LEAD 18300 FT
- 301100 WAYNOKA EAST NO. 14 TRACK
- 301500 WAYNOKA WEST LEG WYE 2968 FT
- 301600 WAYNOKA EAST LEG WYE 1968 FT
- 301700 WAYNOKA WEST NO. 4 TRACK

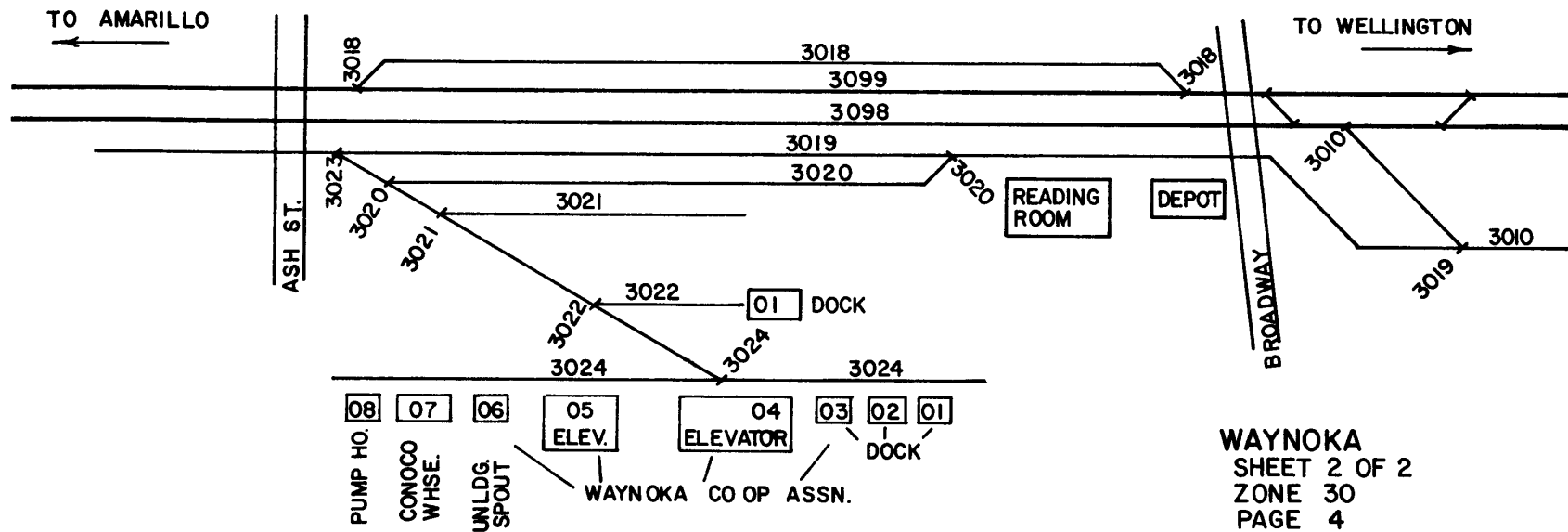
PAGE ONE



WAYNOKA  
SHEET 1 OF 2  
ZONE 30  
PAGE 2

ZONE 30 <WAYNOKA, OK 54000> SECOND DISTRICT  
 309800 WAYNOKA SOUTH MAIN TRACK  
 309900 WAYNOKA NORTH MAIN TRACK  
 301000 WAYNOKA NO. 10 LEAD  
 301800 WAYNOKA BUFFALO PASS TRK  
 301900 WAYNOKA STOCK TRACK  
 302000 WAYNOKA HOUSE TRACK NO 1  
 302100 WAYNOKA HOUSE TRACK NO 2  
 302200 WAYNOKA DOCK TRACK  
     01 WAYNOKA DOCK UNLDG DOCK  
 302300 WAYNOKA NO.26 LEAD TRACK  
 302400 WAYNOKA NO.25 ELEVATOR TRACK  
     01 WAYNOKA COOP ASSN FEED DOCK  
     02 WAYNOKA COOP ASSN FEED DOCK  
     03 WAYNOKA COOP ASSN FEED DOCK  
     04 WAYNOKA COOP ASSN O.H.SPOUT  
     05 WAYNOKA COOP ASSN O.H.SPOUT  
     06 WAYNOKA COOP ASSN UNLDG.SPOUT  
     07 WAYNOKA CONOCO WHSE DOOR  
     08 WAYNOKA PUMP HOUSE  
 302500 WAYNOKA SAND SPUR

PAGE 3

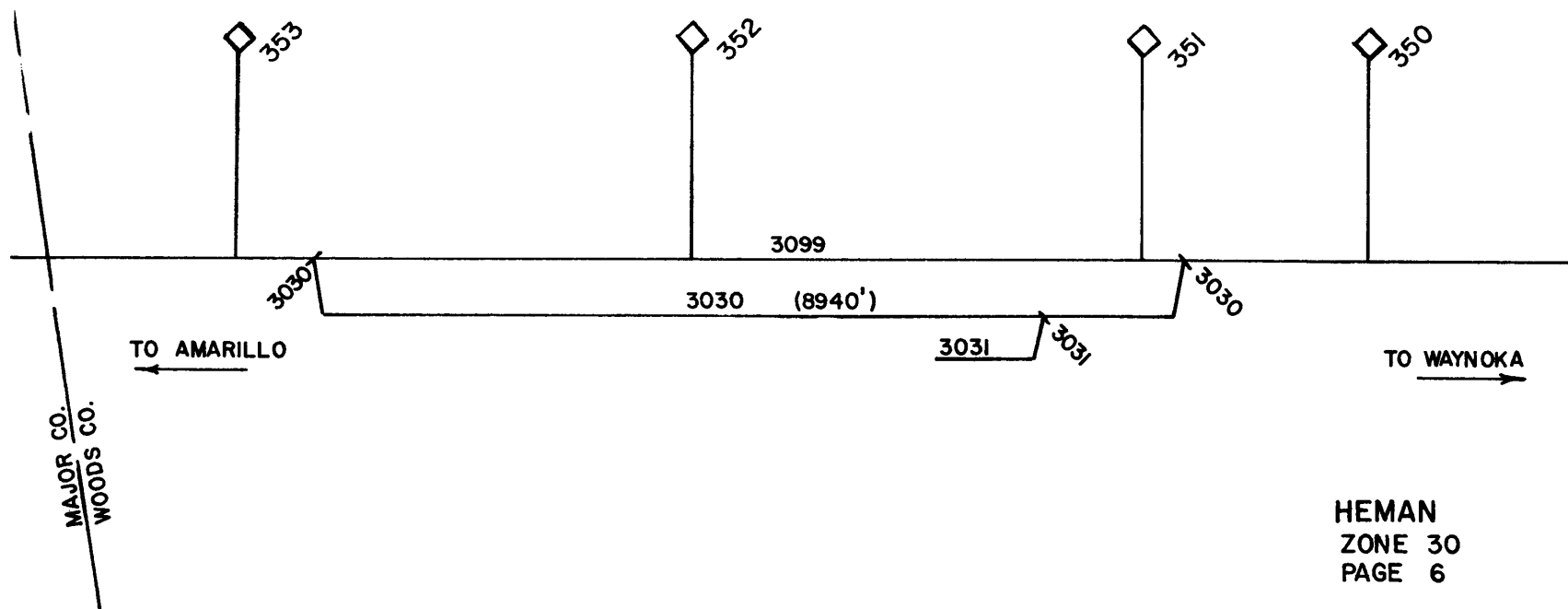


WAYNOKA  
 SHEET 2 OF 2  
 ZONE 30  
 PAGE 4

ZONE 30 <HEMAN,OK 53950> SECOND DISTRICT

309900 HEMAN MAIN TRACK  
303000 HEMAN SIDING OPEN  
303100 HEMAN STGE TRACK OFF SIDING OPEN

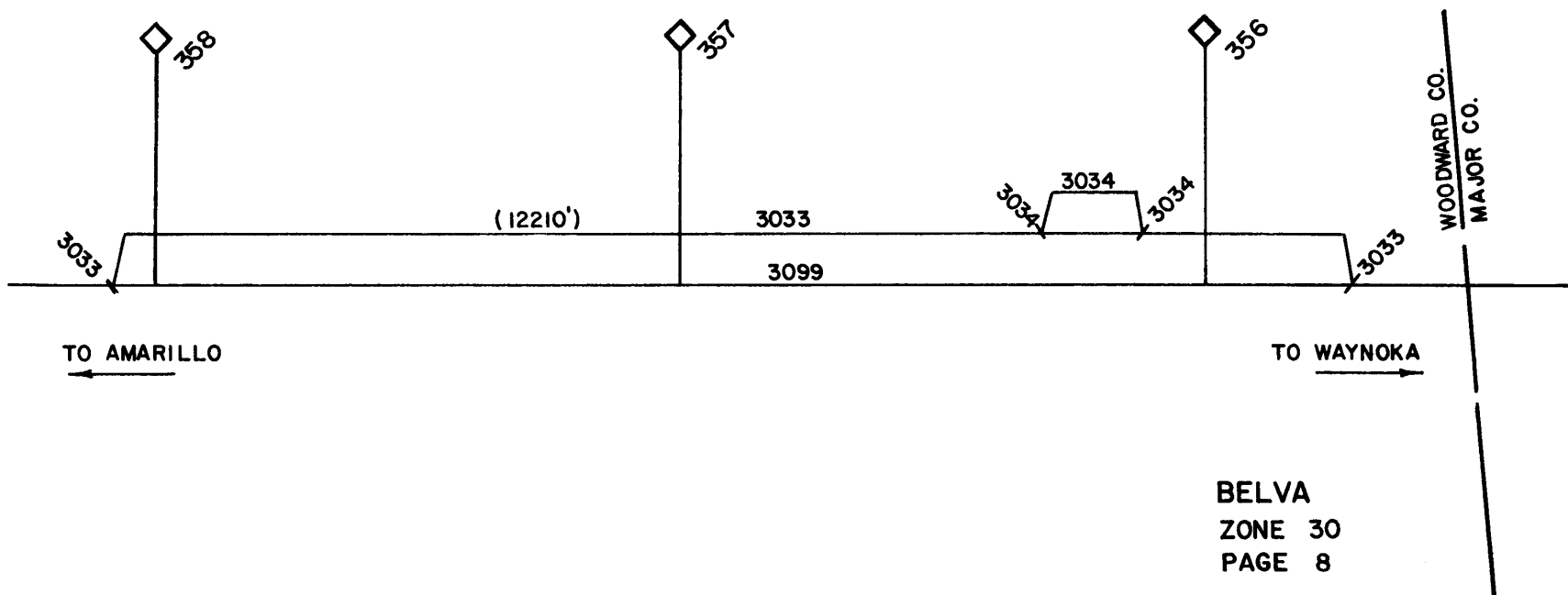
PAGE 5



ZONE 30 (BELVA, OK 53945) SECOND DISTRICT

309900 BELVA MAIN TRACK  
303300 BELVA SIDING OPEN  
303400 BELVA STGE TRACK OFF SIDING OPEN

PAGE 7

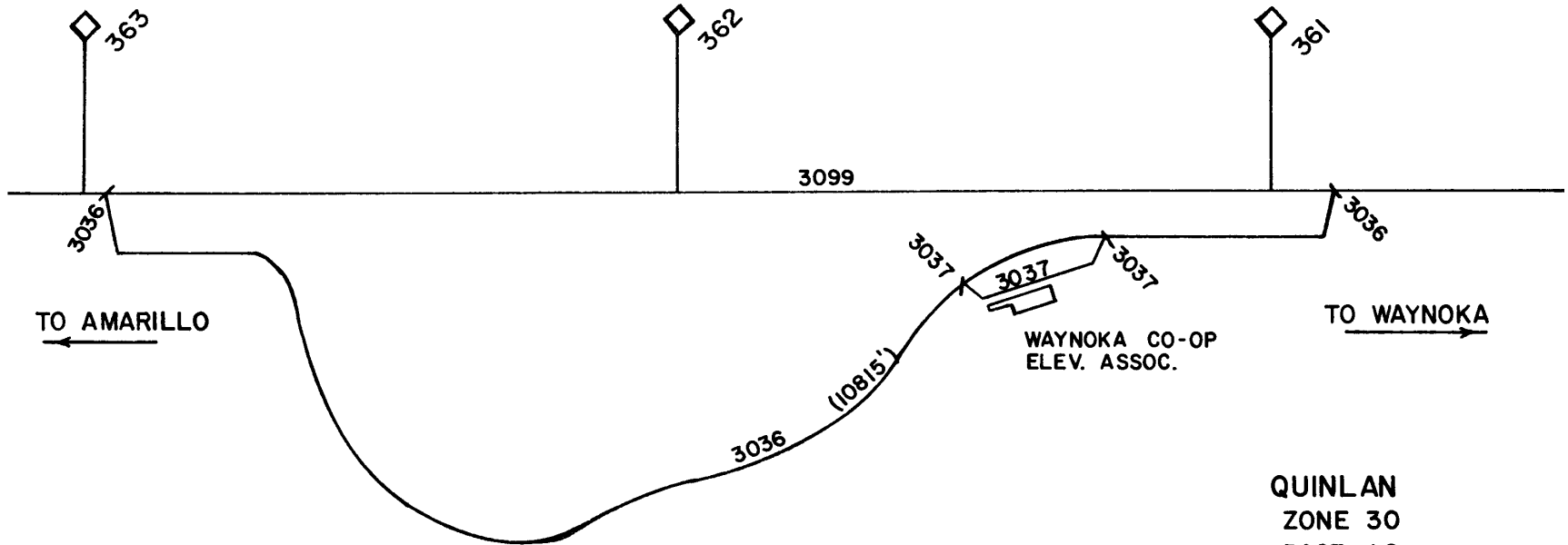


BELVA  
ZONE 30  
PAGE 8

ZONE 30 <QUINLAN,OK 53935> SECOND DISTRICT

- 309900 QUINLAN MAIN TRACK
- 303600 QUINLAN SIDING (10815 FT)
- 303700 QUINLAN ELEVATOR TRACK
- 01 QUINLAN WAYNOKA COOP FARMERS ASSN. O.H.LDG SPOUT

PAGE 9



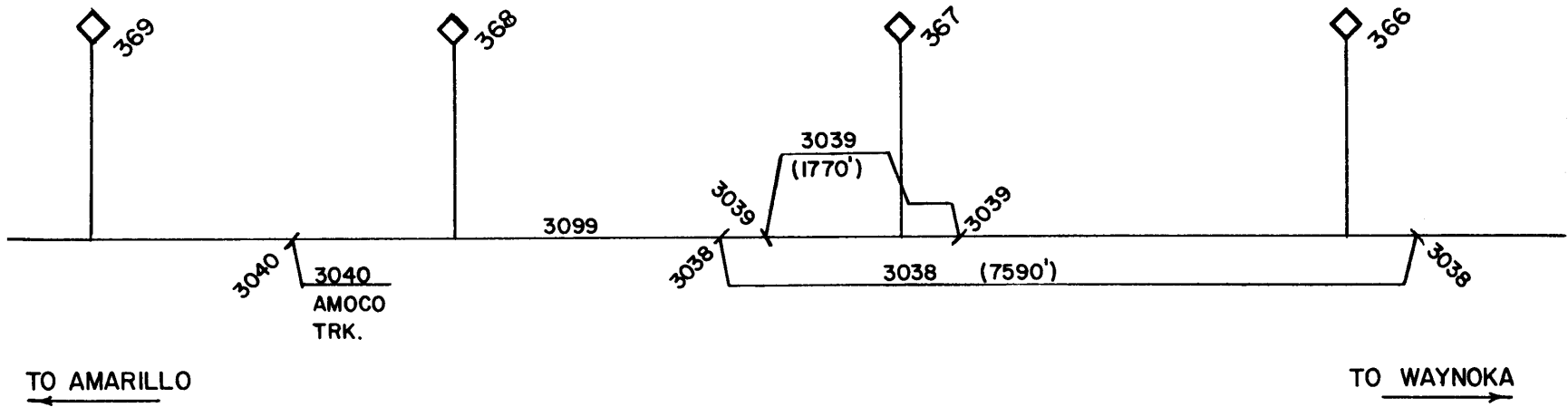
QUINLAN  
ZONE 30  
PAGE 10



ZONE 30 <CURTIS,OK 53925> SECOND DISTRICT

309900 CURTIS MAIN TRACK  
303800 CURTIS SIDING (7590 FT)  
303900 CURTIS HOUSE TRACK (1770 FT)  
304000 CURTIS AMOCO OIL CO SPUR  
01 CURTIS AMOCO OIL CO OPEN AREA

PAGE 11

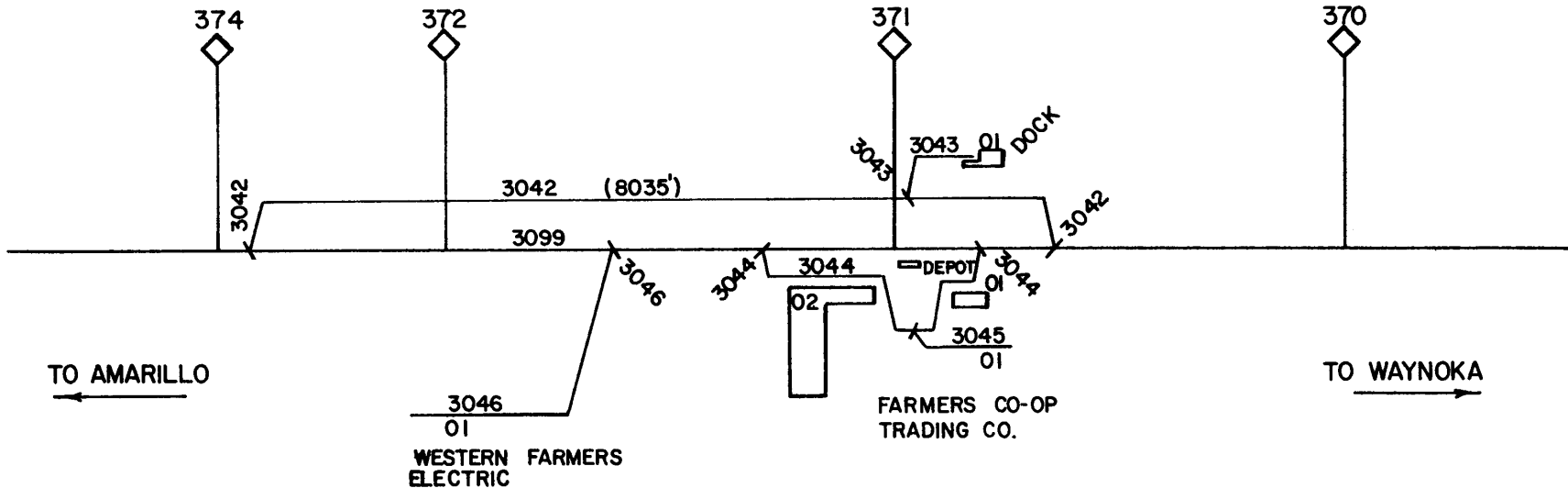


CURTIS  
ZONE 30  
PAGE 12

ZONE 30 <MOORELAND,OK 53915> SECOND DISTRICT

309900	MOORELAND MAIN TRACK	
304200	MOORELAND SIDING (8385 FT)	
304300	MOORELAND HOUSE TRACK	
01	MOORELAND HOUSE DOCK	DOCK
304400	MOORELAND ELEVATOR TRACK	
01	MOORELAND FARMERS COOP TRADING	O.H. SPOUT
02	MOORELAND FARMERS COOP TRADING	O.H. SPOUT
304500	MOORELAND FARMERS COOP SPUR	
01	MOORELAND FARMERS COOP TRADING	DOOR
304600	MOORELAND FARMERS ELECTRIC TRACK	
01	MOORELAND WESTERN FARMERS ELEC	OPEN

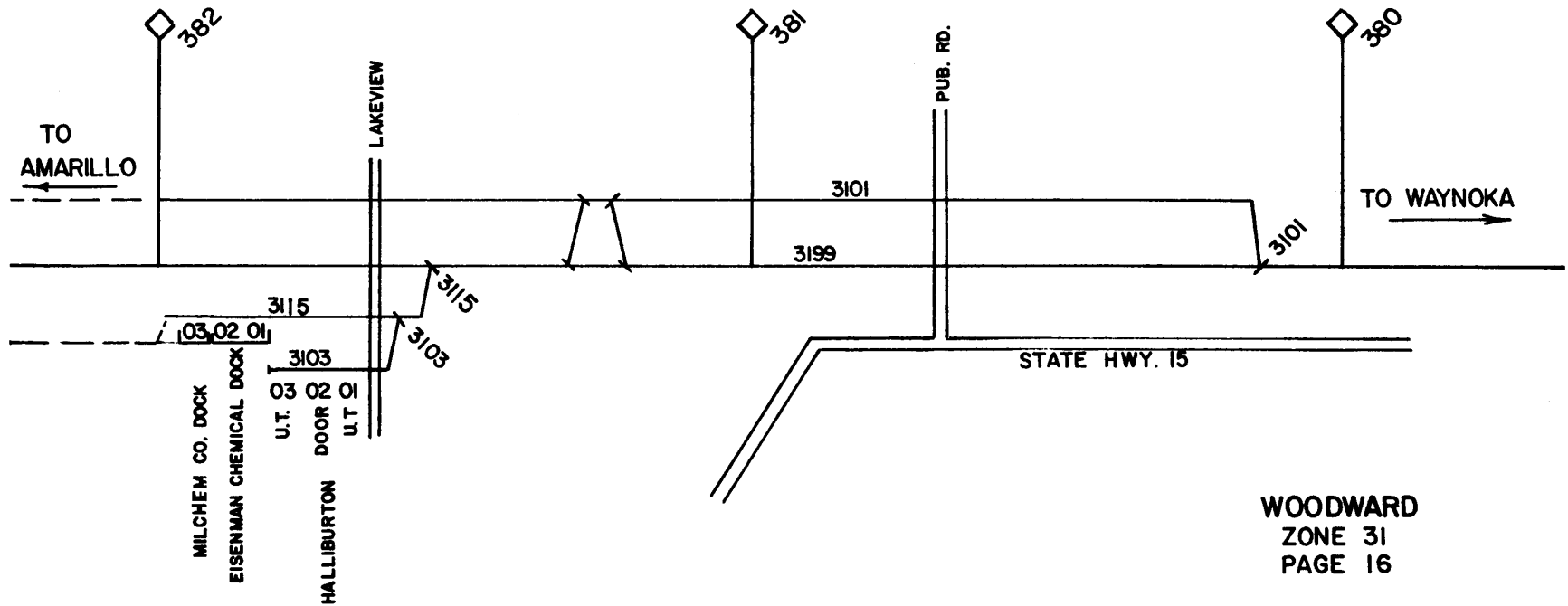
PAGE 13



ZONE 31 <WOODWARD, OK 53900> SECOND DISTRICT

319900	WOODWARD MAIN TRACK	
310100	WOODWARD NORTH TRACK MP 380	
310300	WOODWARD TRACK NO. 32	
01	WOODWARD HALLIBURTON CO	U.T.PIT
02	WOODWARD HALLIBURTON CO WHSE	DOOR
03	WOODWARD HALLIBURTON CO	U.T.PIT
311500	WOODWARD EISENMANN-MILCHEM TRACK	
01	WOODWARD EISENMANN CHEMICAL CO	DOCK
02	WOODWARD EISENMANN CHEMICAL CO	DOCK
03	WOODWARD MIL-CHEM CO	DOCK

PAGE 15

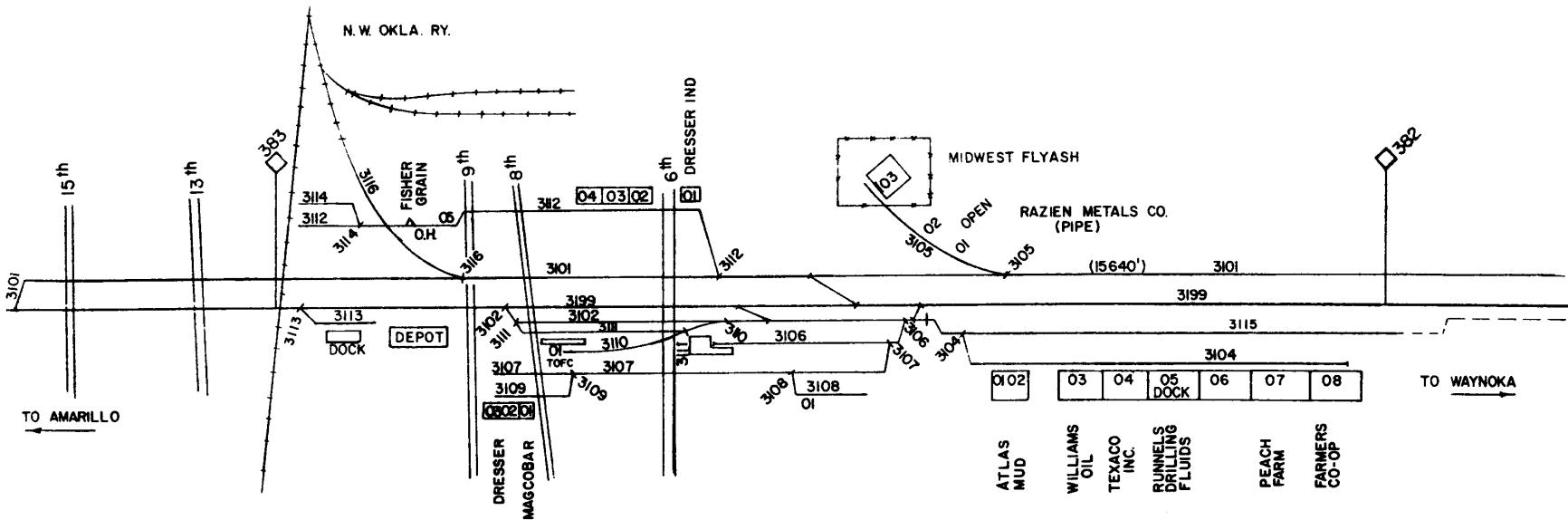


WOODWARD  
ZONE 31  
PAGE 16

ZONE 31 <WOODWARD, OK 53900> SECOND DISTRICT

319900	WOODWARD MAIN TRACK		310900	WOODWARD DRESSER TRACK NO.7	
310100	WOODWARD NORTH SIDING (15640 FT)		01	DRESSER MAGCOBAR	DOOR
310200	WOODWARD SOUTH PASS POCKET		02	DRESSER MAGCOBAR	DOOR
310400	WOODWARD OIL SPUR		03	DRESSER MAGCOBAR	DOOR
01	ATLAS MUD	DOOR	311000	WOODWARD TOFC TRACK NO.5	
02	ATLAS MUD	DOOR	01	WOODWARD TOFC RAMP	RAMP
03	WILLIAMS OIL CO	DOOR	311100	WOODWARD HOUSE TRACK NO.3	
04	WOODWARD TEXACO	DOOR	311200	WOODWARD COX SPUR	
05	RUNNELL DRILLING FLUID	DOCK	01	DRESSER MAGCOBAR	DOCK
07	WOODWARD PEACH FARMS	DOOR	02		DOCK
08	WOODWARD FARMERS COOP OH.SPOUT		03		DOCK
310500	MIDWEST FLY ASH SPUR		04		DOCK
01	RAZIEN METAL CO	OPEN	05	FISHER GRAIN ELEV	OH.SPOUT
02	RAZIEN METAL CO	OPEN	311300	WOODWARD NEW HOUSE TRACK	
03	MIDWEST FLY ASH	DOOR	01	WOODWARD HOUSE DOCK	DOCK
310600	WOODWARD OLD HOUSE TRACK		311400	WOODWARD FISHER GRAIN SPUR	
310700	WOODWARD TEAM TRACK		311500	WOODWARD EISENMANN-MILCHEM TRACK	
310800	RAZIEN TRACK NO.30	OPEN	311600	NWKL INTERCHANGE TRACK	
01	RAZIEN METALS CO	OPEN			

PAGE 17

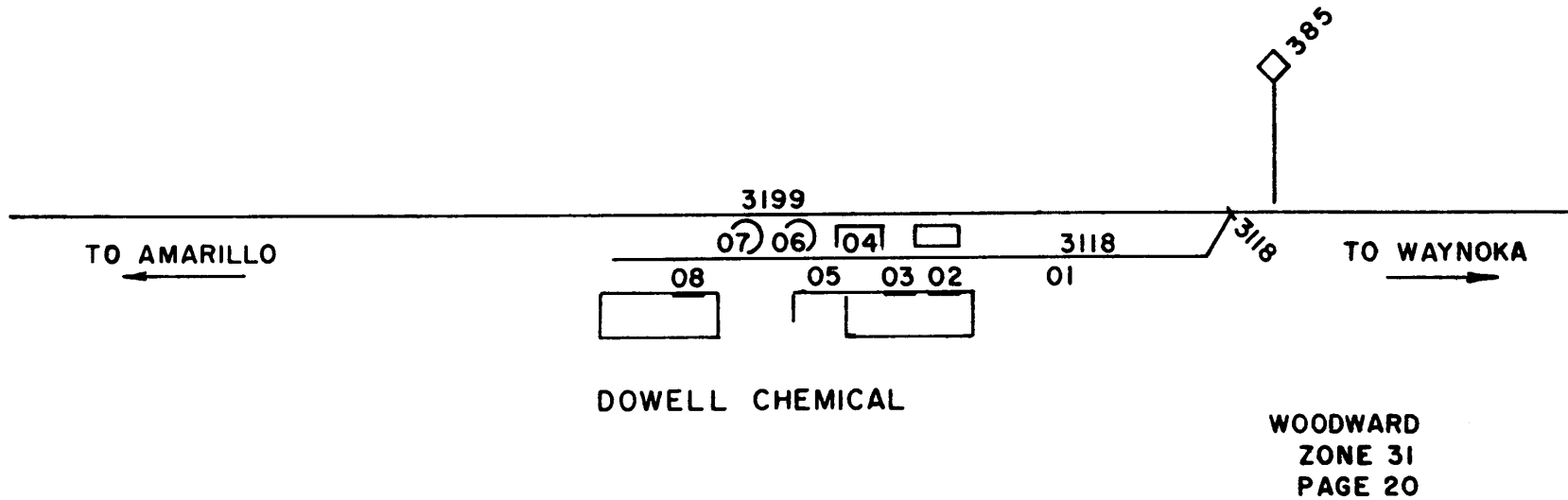


ZONE 31 <WOODWARD,OK 53900> SECOND DISTRICT

(DOWELL DIVISION - DOW CHEMICAL)

319900	WOODWARD MAIN TRACK		
311800	WOODWARD DOW CHEMICAL SPUR		
01	WOODWARD DOWELL CHEMICAL	OPEN AREA (NOT PLACED)	
02	WOODWARD DOWELL CHEMICAL	DOOR (DRILLING MUD)	
03	WOODWARD DOWELL CHEMICAL	DOOR (SACKED CEMENT)	
04	WOODWARD DOWELL CHEMICAL	SPOUT (ACID UNLOADING)	
05	WOODWARD DOWELL CHEMICAL	PIT (BULK CEMENT UNLOADING)	
06	WOODWARD DOWELL CHEMICAL	PIT (BULK SAND UNLOADING)	
07	WOODWARD DOWELL CHEMICAL	PIT (BULK SAND UNLOADING)	
08	WOODWARD DOWELL CHEMICAL	DOOR (WAREHOUSE)	

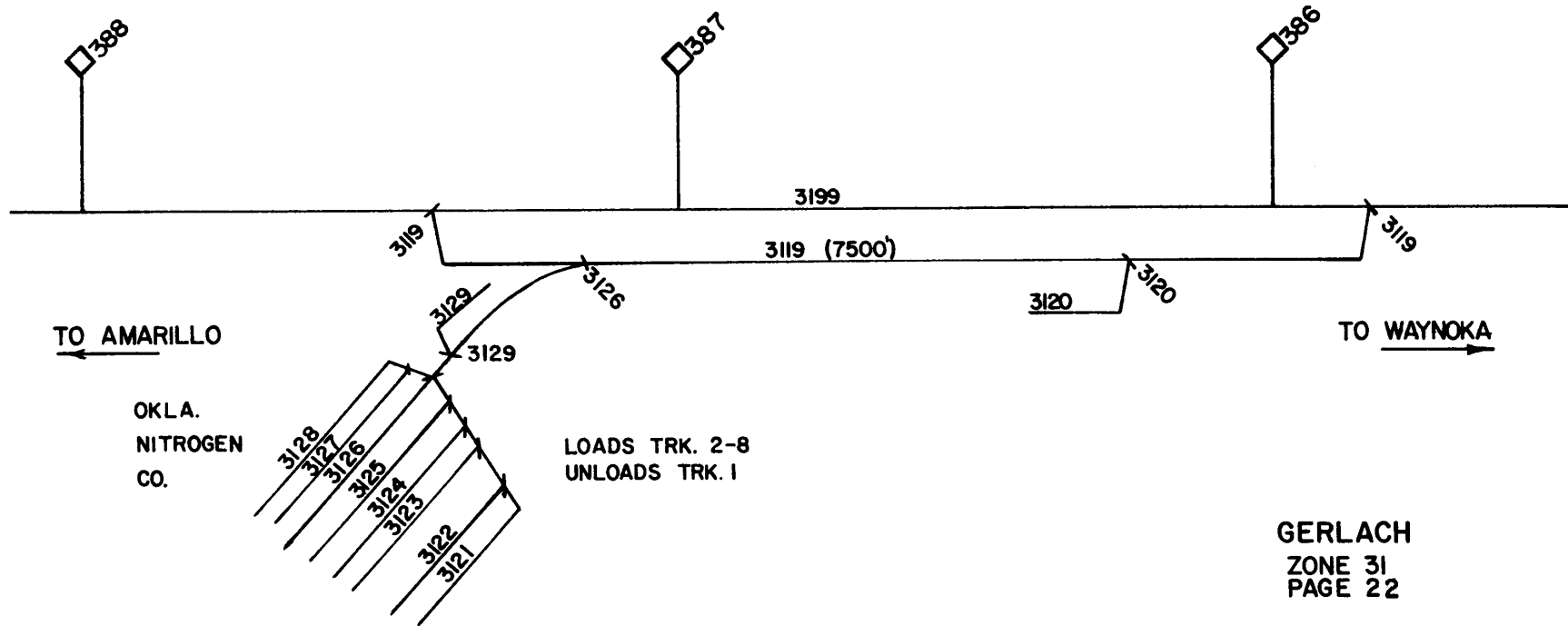
PAGE 19



ZONE 31 <GERLACH,OK 53850> SECOND DISTRICT

- 319900 GERLACH MAIN TRACK
- 311900 GERLACH SIDING (7500 FT)
- 312000 GERLACH STGE TRK OFF SIDING
- 312100 GERLACH OKLA NITROGEN CO RECEIVING UNLOADING TRACK
- 312200 GERLACH OKLA NITROGEN CO LIQUID LOADING RACKS
- 312300 GERLACH OKLA NITROGEN CO LIQUID LOADING RACKS
- 312400 GERLACH OKLA NITROGEN CO LIQUID LOADING RACKS
- 312500 GERLACH OKLA NITROGEN CO LIQUID LOADING RACKS
- 312600 GERLACH OKLA NITROGEN CO LIQUID LOADING RACKS
- 312700 GERLACH OKLA NITROGEN CO LIQUID LOADING RACKS
- 312800 GERLACH OKLA NITROGEN CO LIQUID LOADING RACKS
- 312900 GERLACH OKLA NITROGEN CO STORAGE TRACK

PAGE 21

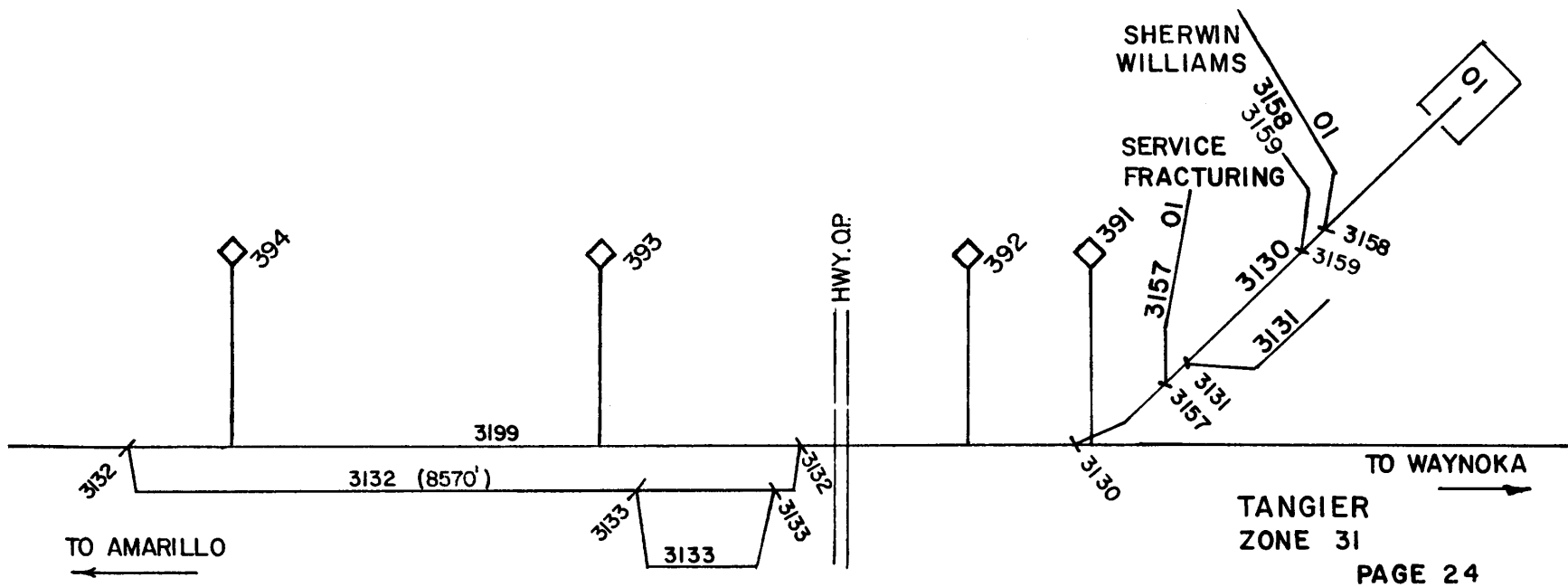


GERLACH  
 ZONE 31  
 PAGE 22

ZONE 31 <TANGIER,OK 53835> SECOND DISTRICT

319900	TANGIER MAIN TRACK	
313000	TANGIER WOODWARD MUNICIPAL AUTHORITY INDUSTRY TRACK	OPEN
01	TANGIER VACANT WAREHOUSE	DOOR
313100	TANGIER MIDWEST MUD CO SPUR	
01	TANGIER MIDWEST MUD CO	DOOR
313200	TANGIER SIDING (8570 FT)	OPEN
313300	TANGIER HOUSE TRACK	OPEN
315700	TANGIER SERVICE FRACTURING SPUR	
01	TANGIER SERVICE FRACTURING CO	OPEN
315800	TANGIER SHERWIN WILLIAMS SPUR	
01	TANGIER SHERWIN WILLIAMS CHEM DIVN (MUD CO)	OPEN
315900	SPUR TRACK	OPEN

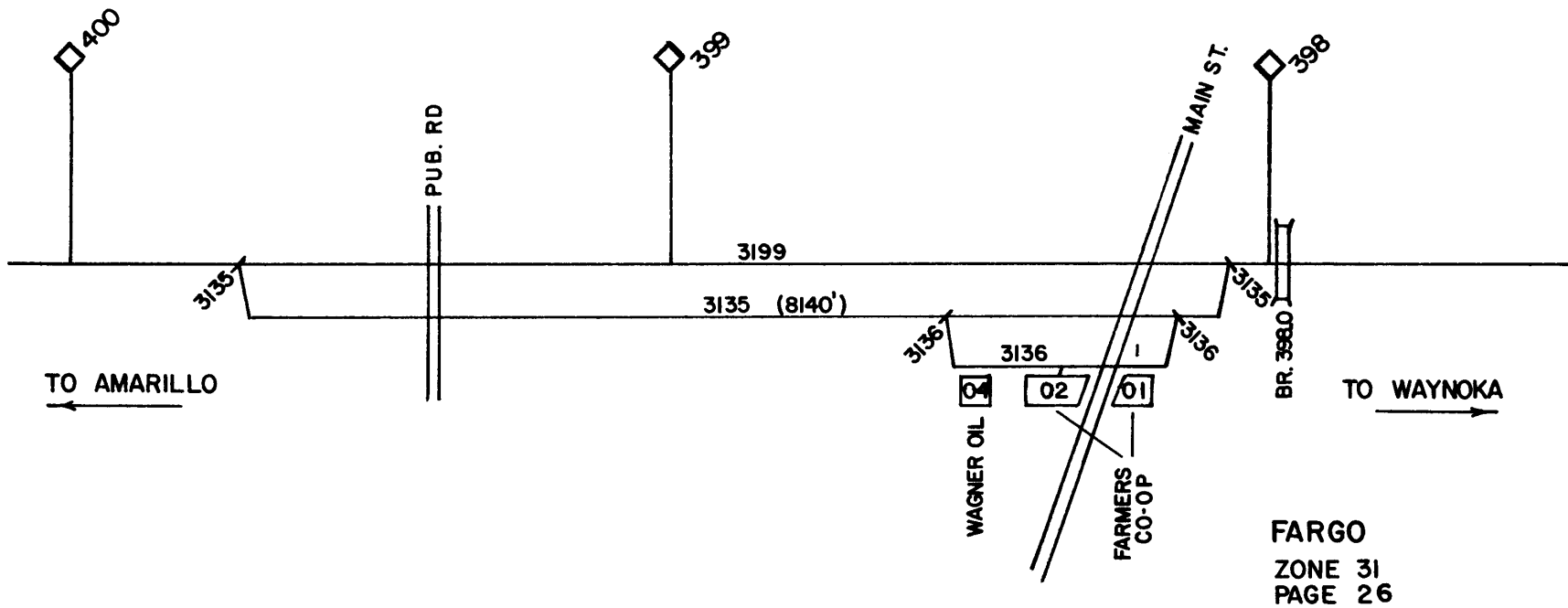
PAGE 23



ZONE 31 <FARGO,OK 53825> SECOND DISTRICT

- |        |                        |            |
|--------|------------------------|------------|
| 319900 | FARGO MAIN TRACK       |            |
| 313500 | FARGO SIDING (8140 FT) |            |
| 313600 | FARGO INDUSTRY TRACK   |            |
| 01     | FARGO FARMERS COOP     | O.H. SPOUT |
| 02     | FARGO FARMERS COOP     | O.H. SPOUT |
| 04     | FARGO WAGNER OIL CO    | DOOR       |

PAGE 25

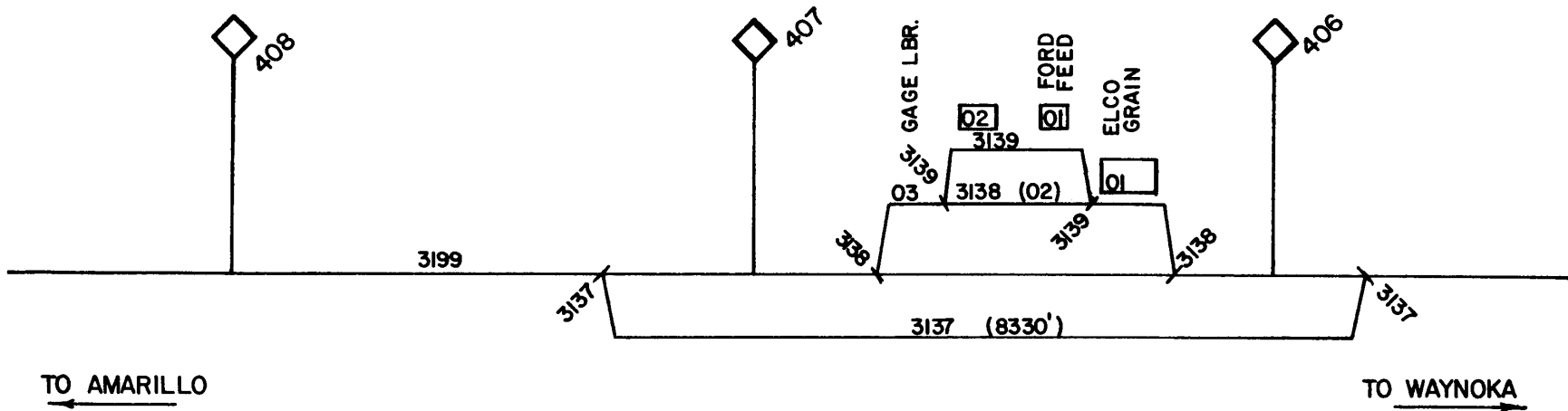




ZONE 31 <GAGE,OK 53815> SECOND DISTRICT

319900	GAGE MAIN TRACK	
313700	GAGE SIDING (8330 FT)	
313800	GAGE HOUSE TRACK	
01	GAGE ELCO GRAIN CO	O.H. SPOUT
02	GAGE OPEN AREA UNLDG	OPEN
03	GAGE GAGE LBR & HDWARE	OPEN
313900	GAGE ELEVATOR TRACK	
01	GAGE FORD FEED CO	DOCK
02	GAGE FORD FEED CO	DOOR

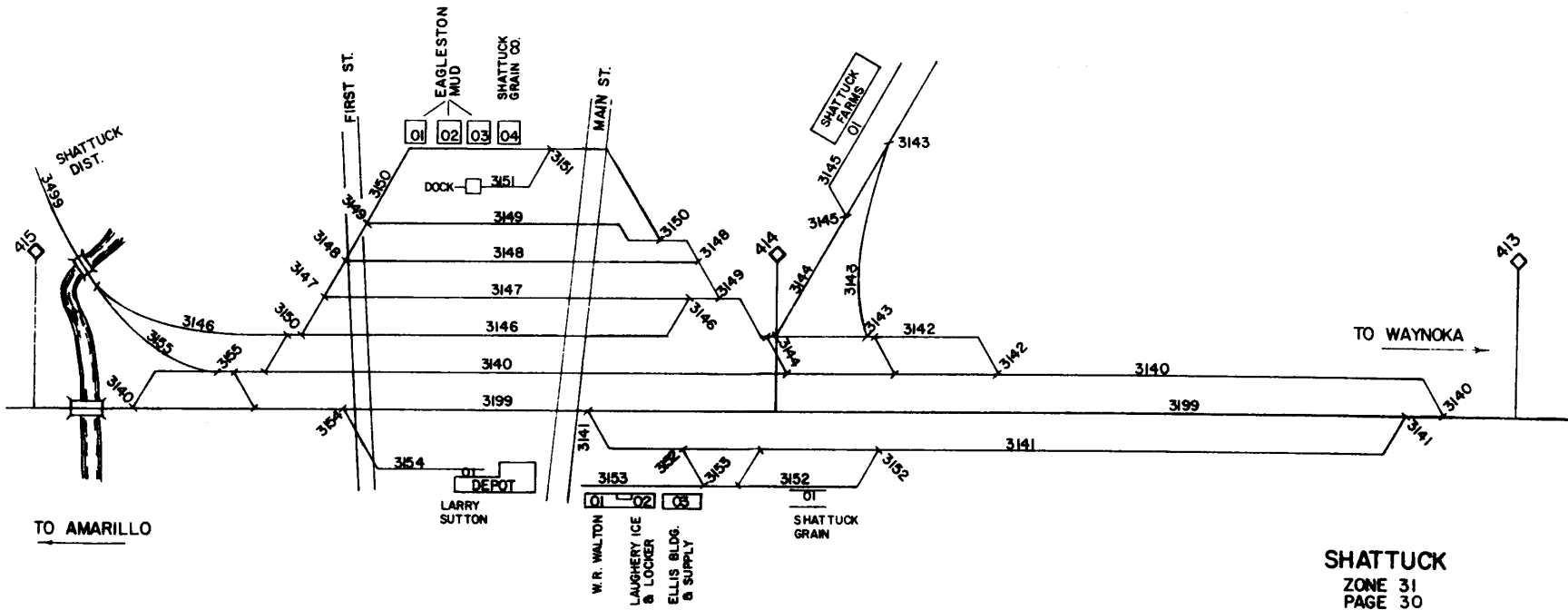
PAGE 27



ZONE 31 <SHATTUCK 53800> SECOND DISTRICT

319900 SHATTUCK MAIN TRACK	315200 SHATTUCK SOUTH ELEVATOR TRACK
314000 SHATTUCK NORTH SIDING	01 SHATTUCK GRAIN CO O.H.SPOUT
314100 SHATTUCK SOUTH SIDING	315300 SHATTUCK GIN SPUR
314200 SHATTUCK STOCK TRACK	01 SHATTUCK W.R.WALTON CO DOOR
314300 SHATTUCK EAST LEG OF WYE	02 LAUGHREY ICE-LOCKER DOOR
314400 SHATTUCK WEST LEG OF WYE	03 ELLIS COUNTY BLDG-SUPPLY DOOR
314500 SHATTUCK ROUND HOUSE LEAD	315400 SHATTUCK HOUSE TRACK
01 SHATTUCK FARMS	01 SHATTUCK LARRY SUTTON DOCK
314600 SHATTUCK TRACK NO. 1	315500 SHATTUCK NORTH TEXAS TRACK
314700 SHATTUCK TRACK NO. 2	349900 SHATTUCK DISTRICT MAIN TRACK
314800 SHATTUCK TRACK NO. 3	
314900 SHATTUCK TEAM TRACK	
315000 SHATTUCK NORTH ELEVATOR TRACK	
01 SHATTUCK EAGLESTON MUD DOCK	
02 SHATTUCK EAGLESTON MUD DOCK	
03 SHATTUCK EAGLESTON MUD OPEN	
04 SHATTUCK GRAIN CO. O.H.SPOUT	
315100 SHATTUCK DOCK SPUR	
01 SHATTUCK DOCK UNLOADING DOCK	

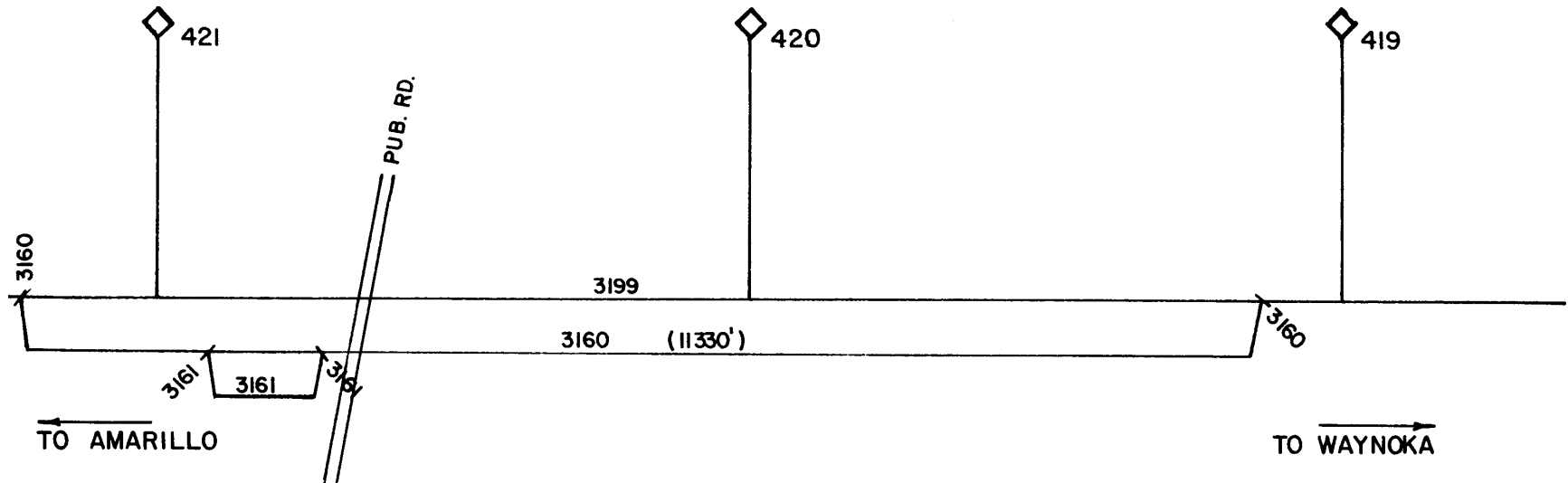
PAGE 29



ZONE 31 <GOODWIN,OK 53765> SECOND DISTRICT

319900	GOODWIN MAIN TRACK	
316000	GOODWIN SIDING (11330 FT)	OPEN
316100	GOODWIN STGE TRK OFF SIDING	OPEN

PAGE 31

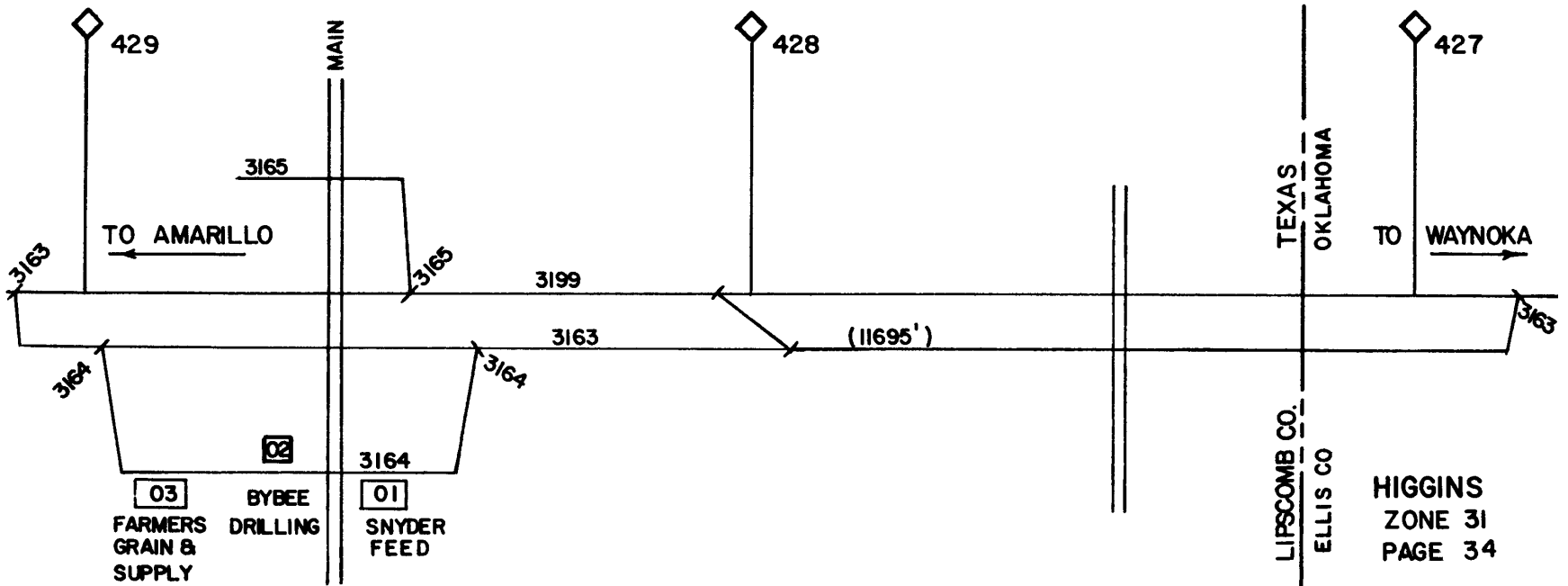


GOODWIN  
ZONE 31  
PAGE 3 2

ZONE 31 <HIGGINS, TX 53760> SECOND DISTRICT

319900	HIGGINS MAIN TRACK	
316300	HIGGINS SIDING (11695 FT)	OPEN
316400	HIGGINS ELEVATOR TRACK	
01	HIGGINS SNYDER FEED CO	DOCK
02	HIGGINS BYBEE DRILLING	OPEN
03	HIGGINS FARMERS GRAIN SUPPLY	OH. SPOUT
316500	HIGGINS HOUSE TRACK	OPEN

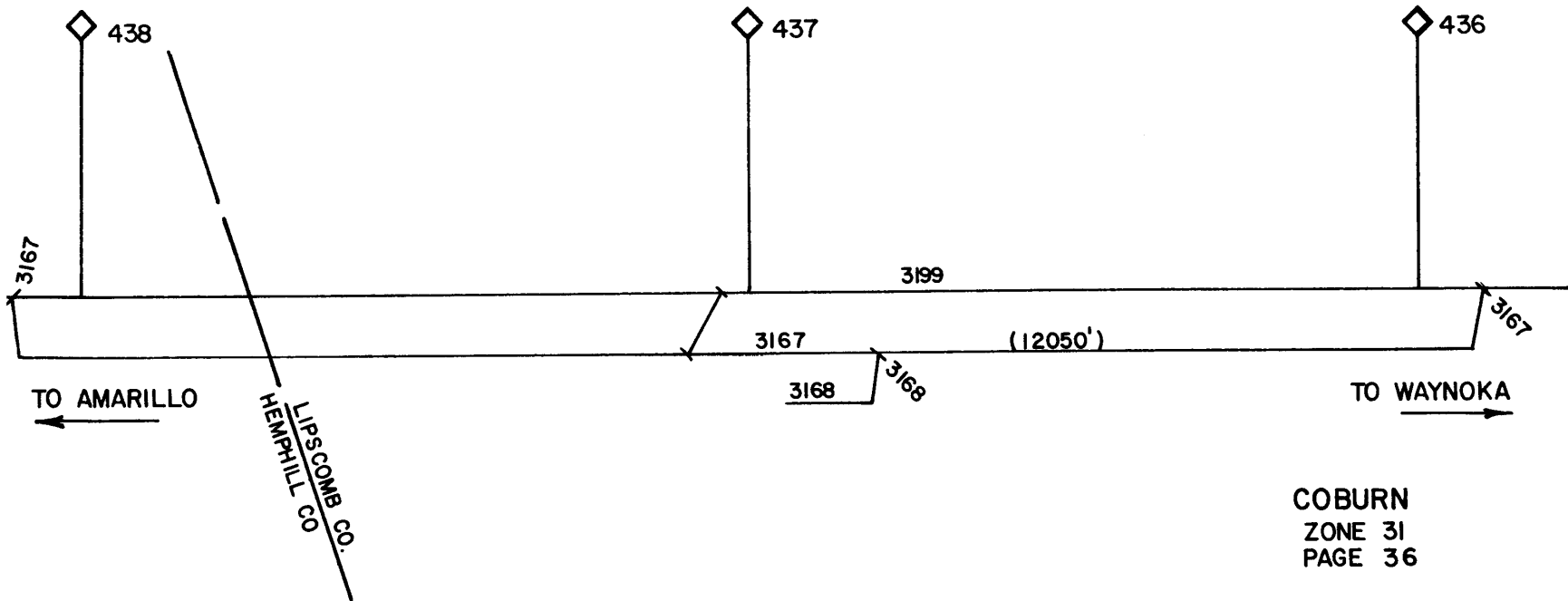
PAGE 33



ZONE 31 <COBURN, TX 53755> SECOND DISTRICT

319900	COBURN MAIN TRACK	
316700	COBURN SIDING (12050 FT)	OPEN
316800	COBURN STGE TRK OFF SIDING	OPEN

PAGE 35

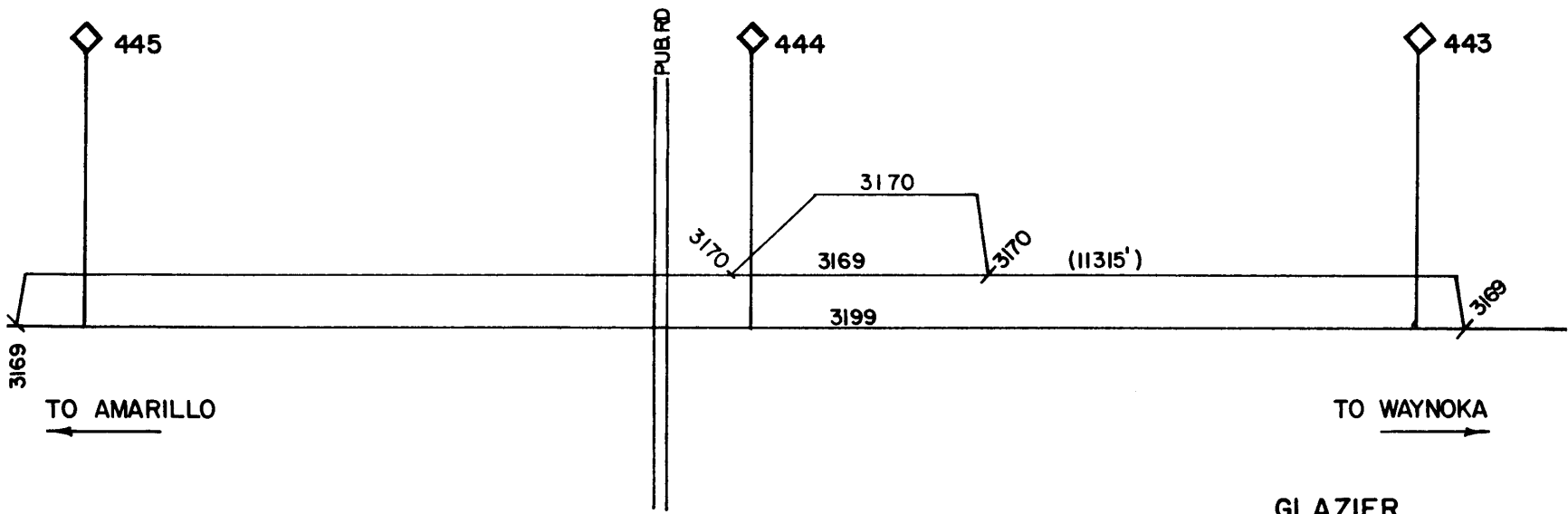


COBURN  
ZONE 31  
PAGE 36

ZONE 31 <GLAZIER, TX 53750> SECOND DISTRICT

319900	GLAZIER MAIN TRACK	
316900	GLAZIER SIDING (11315 FT)	OPEN
317000	GLAZIER HOUSE TRACK	OPEN

PAGE 37

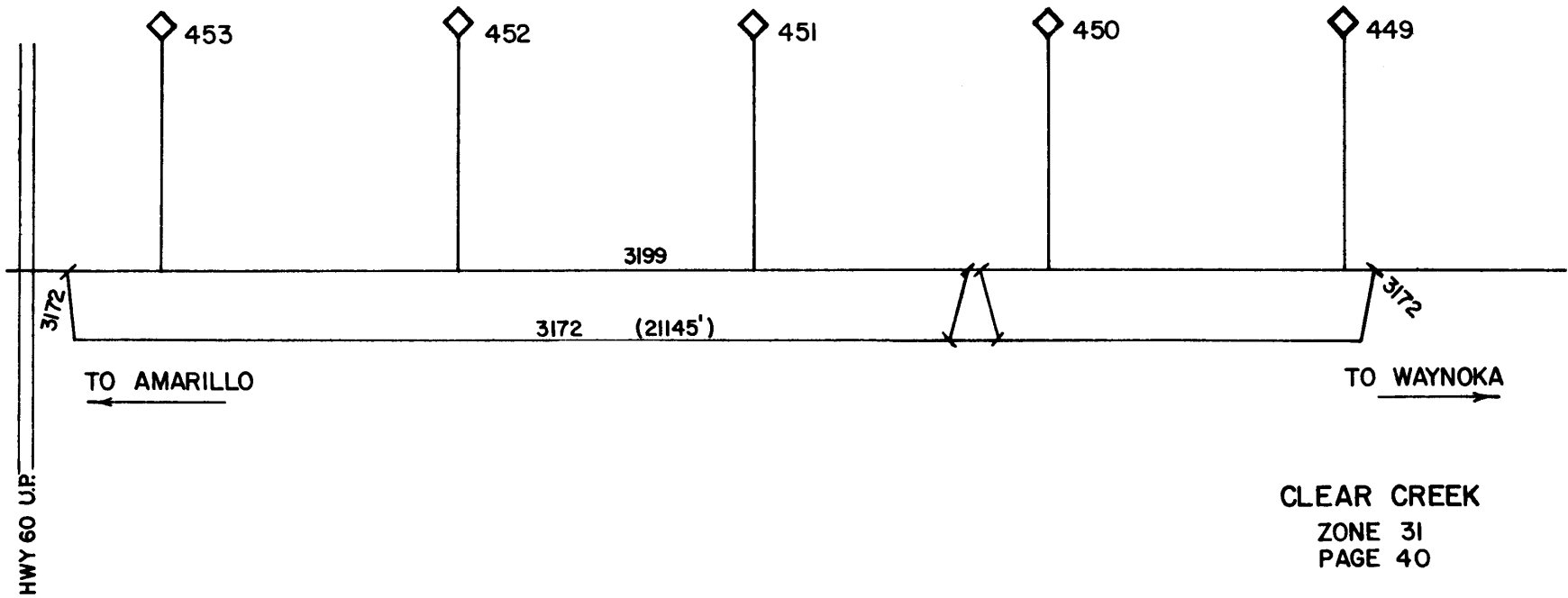


GLAZIER  
ZONE 31  
PAGE 38

ZONE 31 <CLEAR CREEK > SECOND DISTRICT

319900 CLEAR CREEK MAIN TRACK  
317200 CLEAR CREEK SIDING (21145 FT) OPEN

PAGE 39

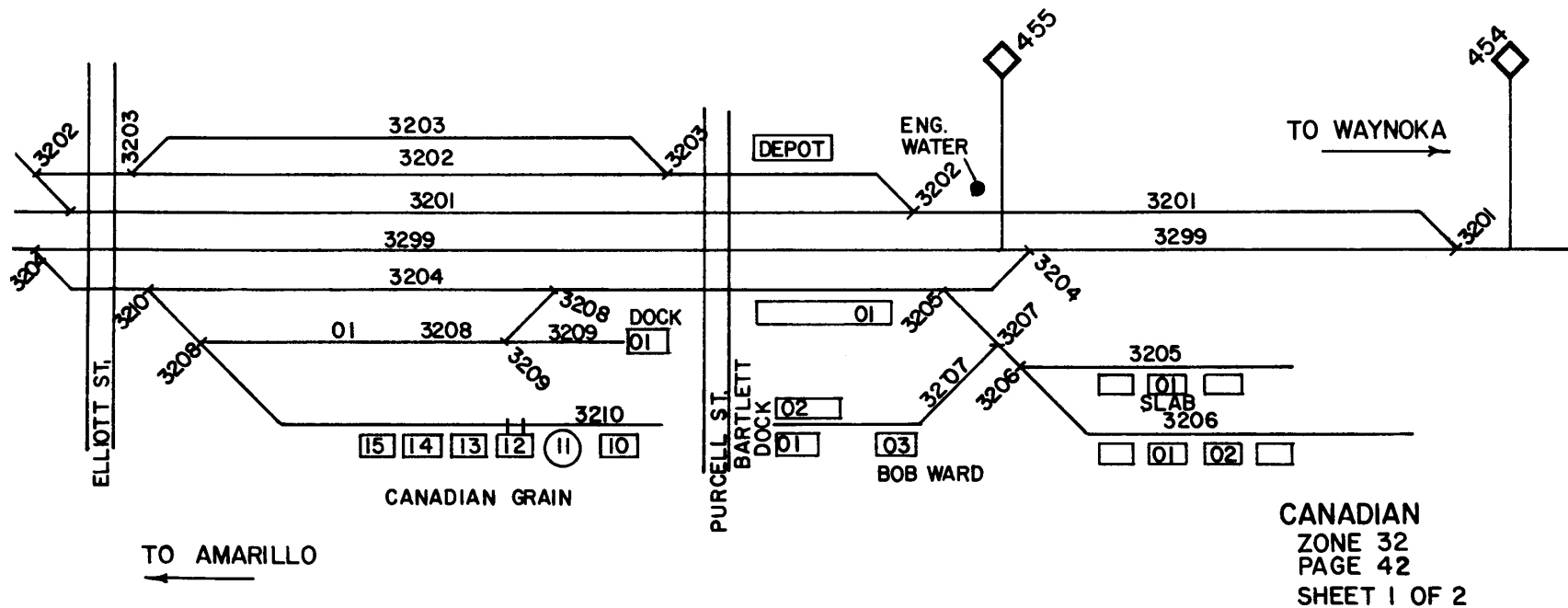


CLEAR CREEK  
ZONE 31  
PAGE 40

ZONE 32 <CANADIAN, TX 53740> SECOND DISTRICT

329900	CANADIAN MAIN TRACK		320800	CANADIAN MILLWORK TRACK	
320100	CANADIAN NORTH SIDING		01	BARTLETT LBR CO	OPEN AREA
320200	CANADIAN SWITCHING LEAD			(SPOT FLATS, & ALL DOOR CARS)	
320300	CANADIAN CABOOSE TRACK		320900	CANADIAN DOCK TRACK	
320400	CANADIAN HARVEY TRACK		01		DOCK
01	BARTLETT ENTERPRIZES	DOOR	321000	CANADIAN ELEVATOR TRACK	
	(SPOT 01 ALL BOX CARS)		10	CANADIAN GRAIN CO	DOOR
320500	CANADIAN STOCK TRACK		11	CANADIAN GRAIN CO	OPEN
01		OPEN	12	CANADIAN GRAIN CO	UT. DEVICE
320600	CANADIAN GULF SPUR		13	CANADIAN GRAIN CO	DOOR
320700	BARTLETT ENTERPRIZE SPUR		14	CANADIAN GRAIN CO	O.H. SPOUT
01	BARTLETT ENTERPRIZE	DOCK	15	CANADIAN GRAIN CO	OPEN AREA
			16	VACANT	DOOR
02	BARTLETT ENTERPRIZE	DOOR	17	VACANT	DOOR
03	BOB WARD TEXACO	DOOR			

PAGE 41

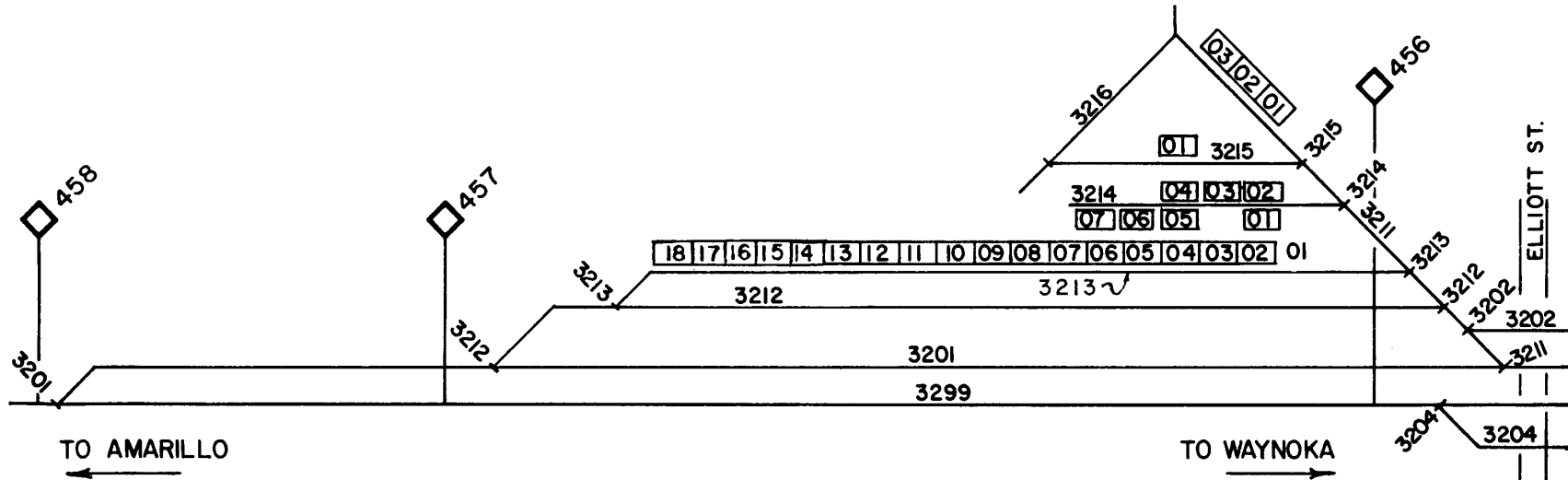




ZONE 32 <CANADIAN, TX > SECOND DISTRICT

329900	CANADIAN MAIN TRACK		321300	CANADIAN TRACK NO. 2 (CONT'D)	
320100	CANADIAN NORTH SIDING		12	OPEN AREA	
321100	CANADIAN EAST LEG OF WYE		13	HUGHES DRILLING	DOOR
01		DOOR	14	HUGHES DRILLING	DOCK
02		(BOX CAR) DOCK	15	HUGHES DRILLING	UT.DEVICE
03		U.T.DEVICE	16	MIL-CHEM	DOCK
321200	CANADIAN TRACK NO. 1		17	MIL-CHEM	UT.DEVICE
321300	CANADIAN TRACK NO. 2		18	TEAM TRACK PATRONS	OPEN
01	CANADIAN TEAM TRACK	OPEN	321400	BARIOD TRACK	
02	MIL-CHEM WHSE	U.T.DEVICE	01	UNITED MUD CO <WHSE>	DOOR
03	MIL-CHEM WHSE	DOCK	02	BARIOD CO	UT.DEVICE
04	OILFIELD PRODUCTS	U.T.DEVICE	03	BARIOD CO (OPEN AREA)	DOCK
05	OILFIELD PRODUCTS	DOCK	04	MCCULLOCK OIL	OPEN
06	INTL MIN CHEM CO	DOCK	05	C.E.LOVE CO	DOOR
07	INTL MIN CHEM CO	UT.DEVICE	06	BI-RITE MUD	UT.DEVICE
08	UNITED MUD CO	UT.DEVICE	07	BI-RITE MUD	DOCK
09	BI-RITE MUD	DOCK	321500	CROSS-OVER TO WYE TRACK	
10	C.E.LOVE (HULLS)	OPEN AREA	01	GENERAL SUPPLY	DOOR
11	C.E.LOVE (WHSE)	DOOR	321600	CANADIAN WEST LEG OF WYE	

PAGE 43

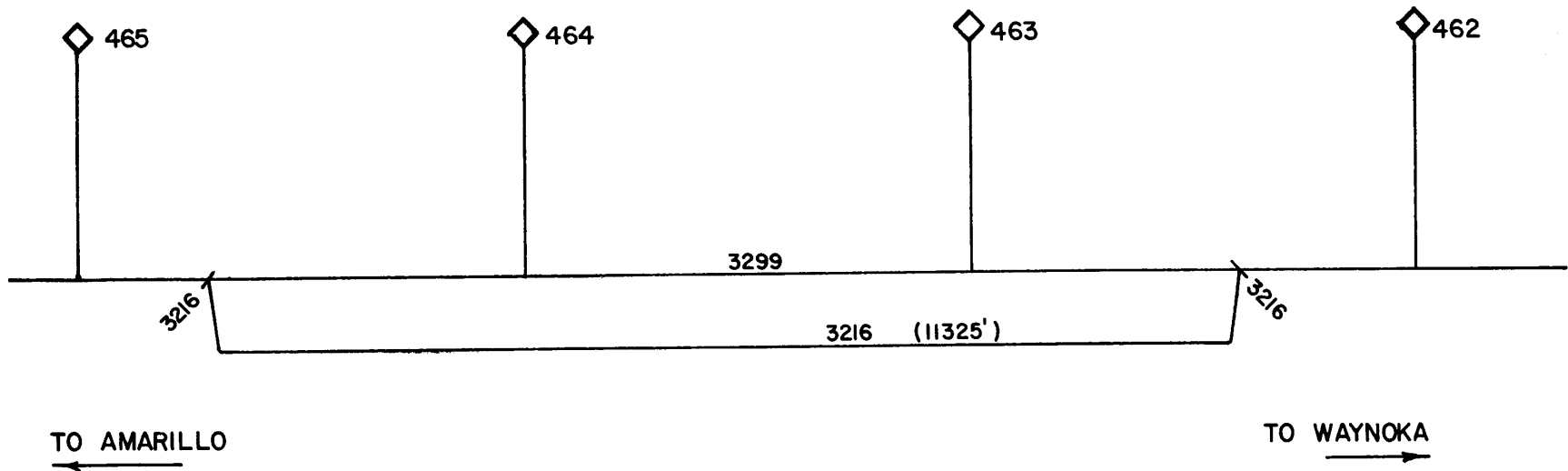


ZONE 32 <MENDOTA, TX 53735> SECOND DISTRICT

329900 MENDOTA MAIN TRACK  
321600 MENDOTA SIDING (11325 FT)

OPEN

PAGE 45



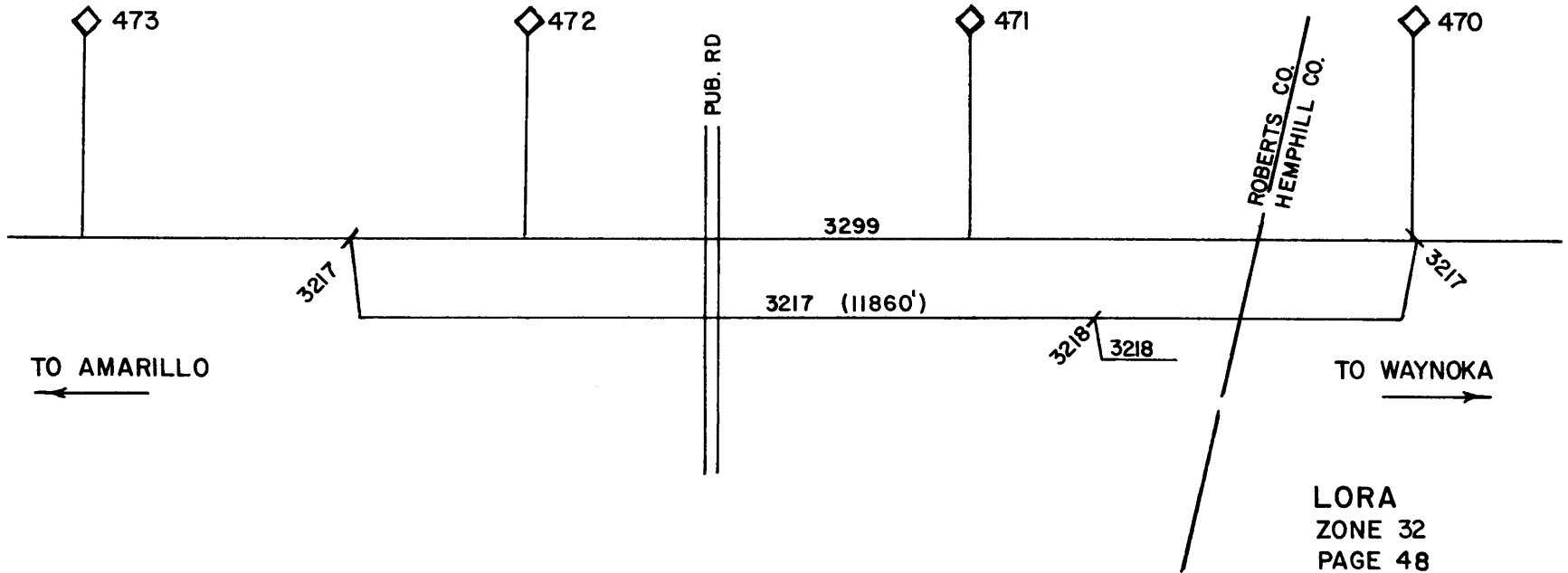
TO WAYNOKA  
→

MENDOTA  
ZONE 32  
PAGE 46

ZONE 32 <LORA, TX 53730> SECOND DISTRICT

329900	LORA MAIN TRACK	
321700	LORA SIDING (11860 FT)	OPEN
321800	LORA SPUR OFF SIDING	OPEN

PAGE 47

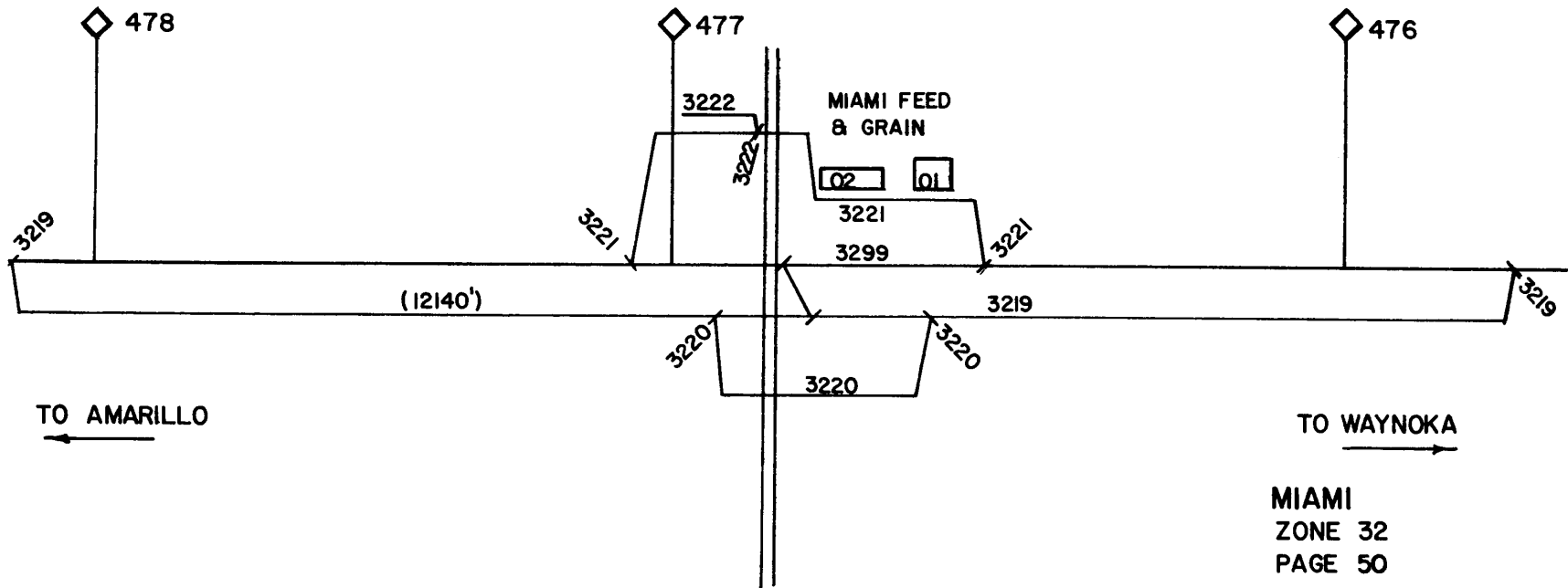


LORA  
ZONE 32  
PAGE 48

ZONE 32 <MIAMI, TX 53725> SECOND DISTRICT

329900	MIAMI MAIN TRACK	
321900	MIAMI SIDING (12140 FT)	OPEN
01	MIAMI SPUR OFF SIDING	OPEN
322100	MIAMI INDUSTRY TRACK	OPEN
01	MIAMI MIAMI FEED & GRAIN	O.H. SPOUT
02	MIAMI MIAMI FEED & GRAIN	O.H. SPOUT
322200	MIAMI SPUR OFF INDUSTRY TRACK	OPEN

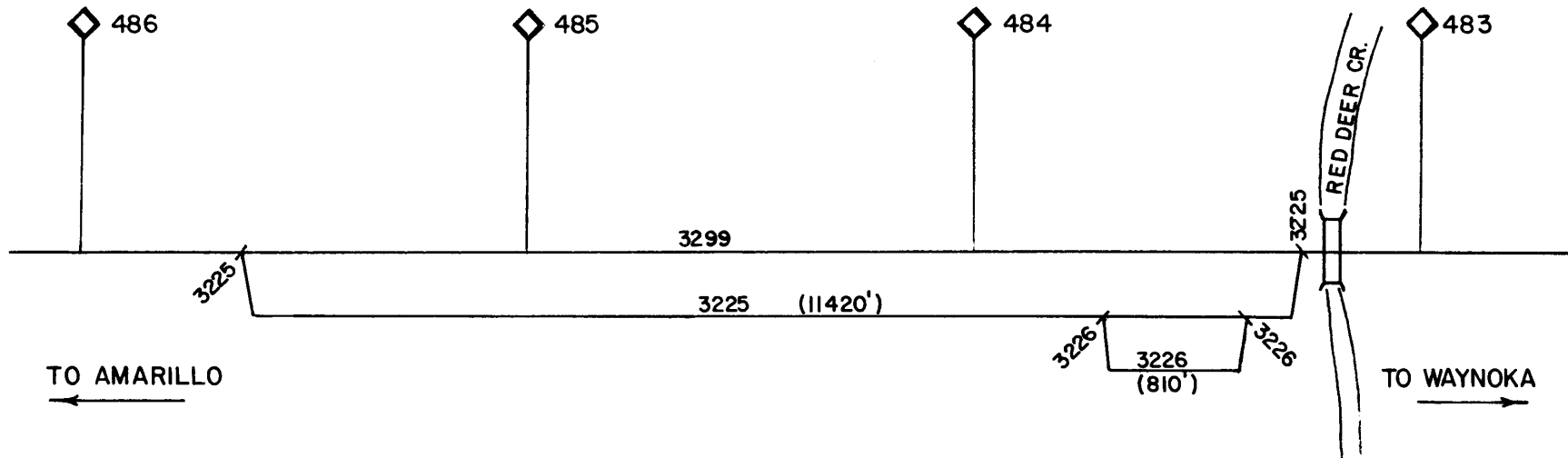
PAGE 49



ZONE 32 <CODMAN, TX 53720> SECOND DISTRICT

329900	CODMAN MAIN TRACK	
322500	CODMAN SIDING (11420 FT)	OPEN
322600	CODMAN SPUR OFF SIDING	OPEN

PAGE 51

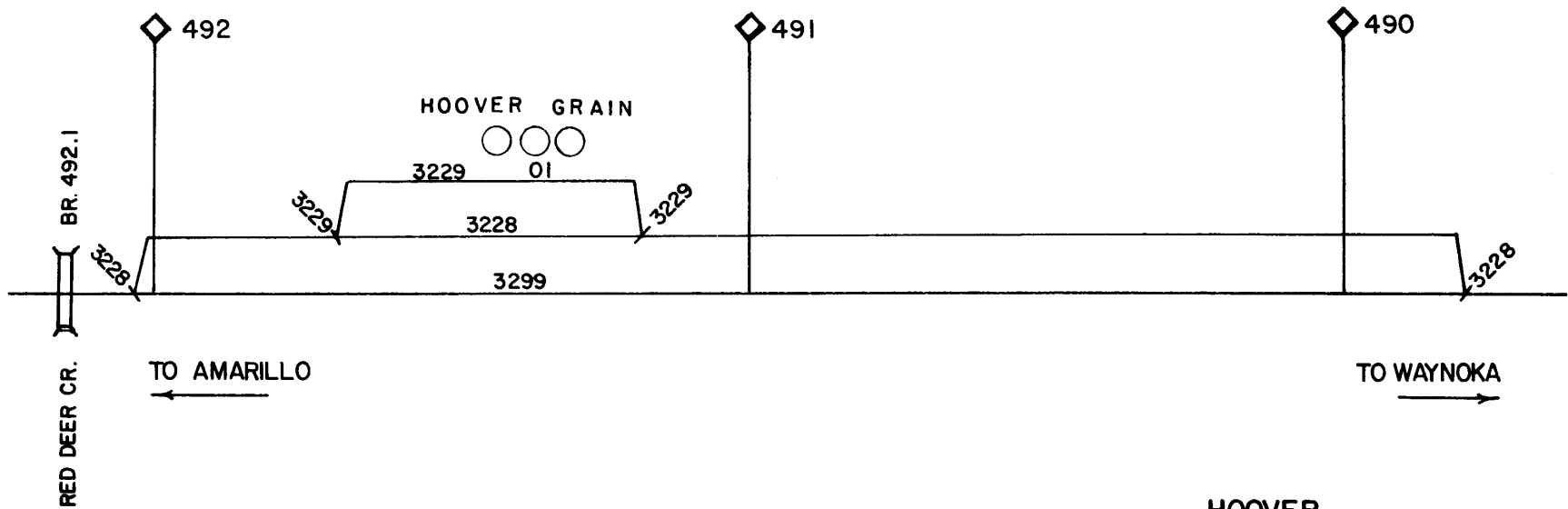


CODMAN  
ZONE 32  
PAGE 52

ZONE 32 <HOOVER, TX 53715> SECOND DISTRICT

329900	HOOVER MAIN TRACK	
322800	HOOVER SIDING	OPEN
322900	HOOVER ELEVATOR TRACK	
01	HOOVER ELEVATOR	O H SPOUT

PAGE 53

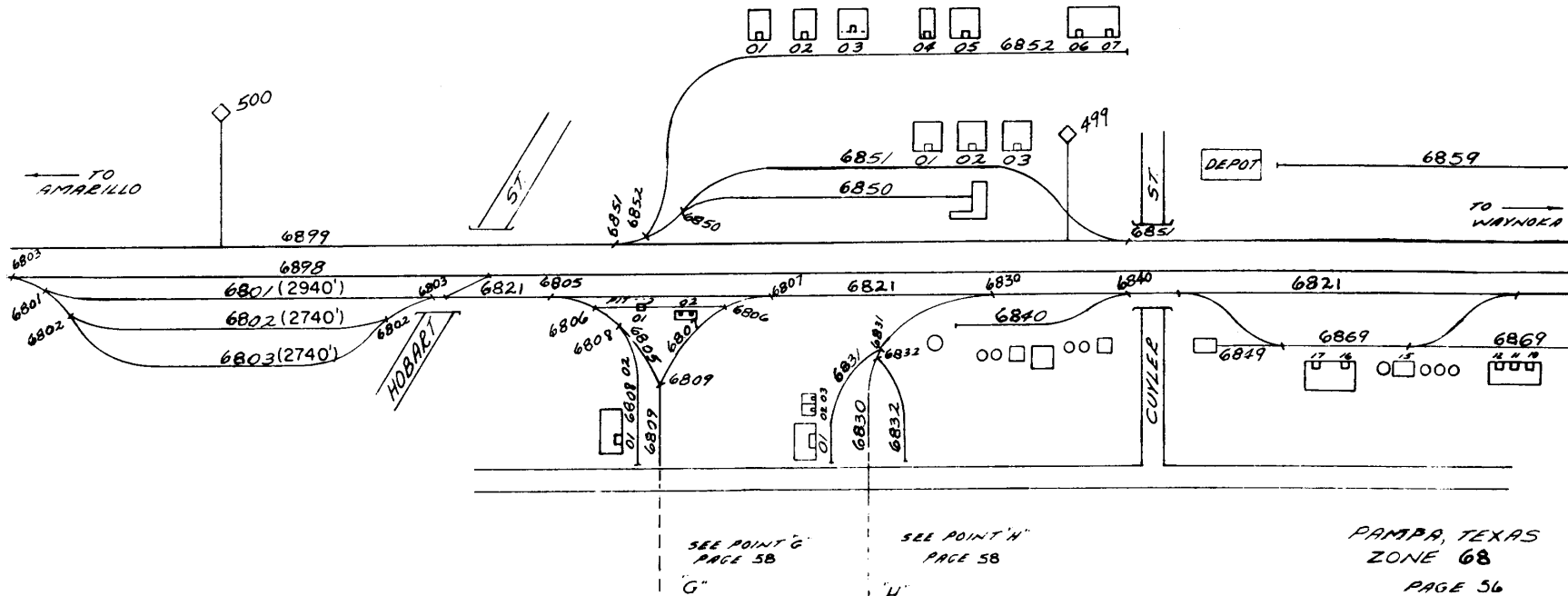


HOOVER  
ZONE 32  
PAGE 54

ZONE 68 <PAMPA 53700> SECOND DISTRICT

689800	SOUTH MAIN TRACK		684900	TOFC TRACK	RAMP
689900	NORTH MAIN TRACK		685000	INCLINE SPUR TRACK	
680100	OLD EAST PICK UP TRACK		685100	OLD TEAM TRACK	
680200	WEST TEAM TRACK NO. 1		01	WHITE HOUSE LBR CO	OPEN
680300	WEST TEAM TRACK NO. 2		02	EVERETT WHSE	DOOR
680500	WEST LEG OF WYE		03	HAWKINS WHSE	DOOR
680600	OLD HALIBURTON CEMENT CO TRK		685200	INDUSTRY SPUR	
680700	EAST LEG OF WYE		01	OGDEN AND SON	OPEN
680800	TEX PIPE-METAL CO		02	BETHLEHEM STEEL CO	OPEN
01	TEX PIPE-METAL CO	DOOR	03	NATIONAL SUPPLY	OPEN
02	TEX PIPE-METAL CO	OPEN	04	HOUSTON LBR CO	OPEN
680900	INDUSTRIAL FOUNDATION LEAD		05	GRANT SUPPLY	OPEN
682100	SOUTH PASS (EAST OF HOBART)		06	PAMPA DAILY NEWS	DOOR
683000	NEW TRACK		07	PAMPA DAILY NEWS	DOOR
683100	K TEX OIL CO TRACK		685900	EXPRESS TRACK	
01	K TEX OIL CO	DOOR	686900	ELEVATOR TEAM TRACK	
02	K TEX OIL CO	DOOR	10	TEAM PATRONS	OPEN
03	K TEX OIL CO	DOOR	15	TUBBS ELEVATOR	SPOUT
683200	NEW TRACK SPUR		16	WARNER-HORTON WHSE	DOOR
684000	CEMENT SPUR		17	WARNER-HORTON WHSE	DOOR

PAGE 55

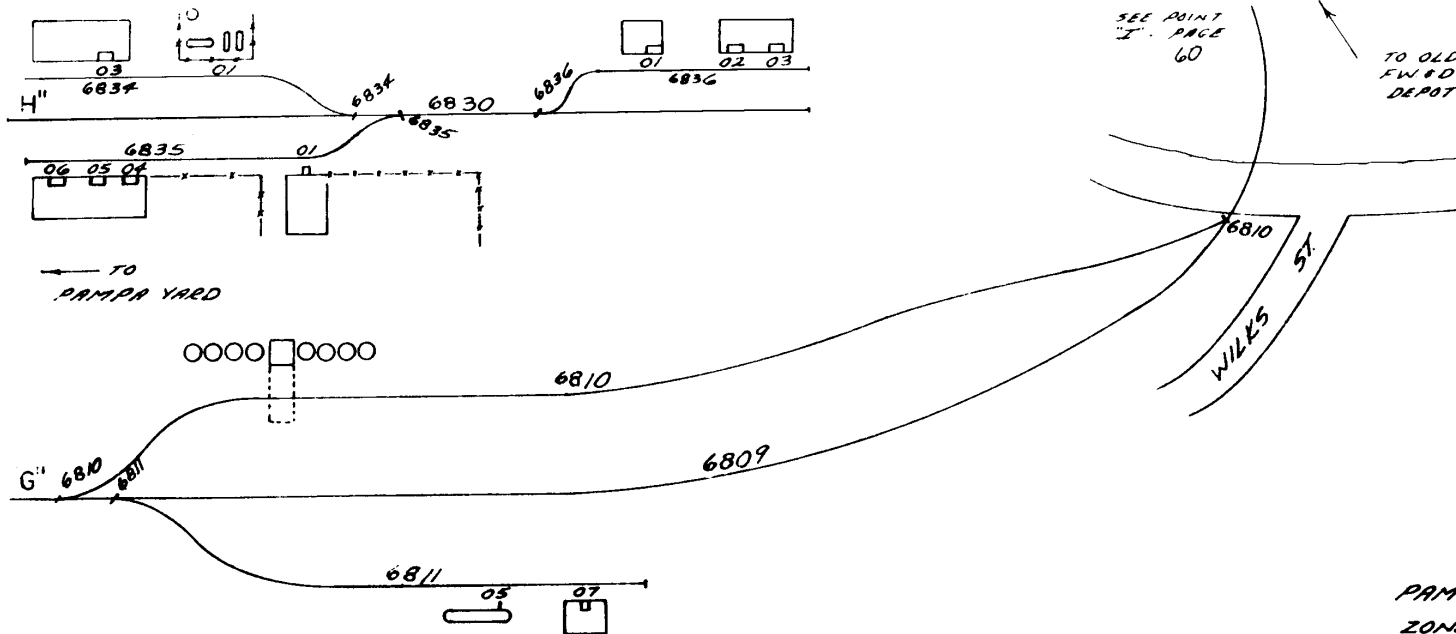


PAMPA, TEXAS  
ZONE 68  
PAGE 56

ZONE 68 <PAMPA 53700> SECOND DISTRICT

680900	INDUSTRIAL FOUNDATION LEAD	
681000	WHEELER EVANS ELEVATOR TRACK	
01	WHEELER EVANS ELEVATOR	SPOUT
681100	PHILLIPS SPUR	
05	R AND R FERTILIZER CO	OPEN
07	FARM SERVICE CENTER	OPEN
683000	TEAM TRACK (NEW)	
683400	INDUSTRY TRACK	
01	FINA PETROLEUM	DOOR
03	VACANT WHSE	
683500	INDUSTRY TRACK	
01	GULF OIL CO	DOOR
04	CABOT STORAGE	DOOR
05	CABOT STORAGE	DOOR
06	CABOT STORAGE	DOOR
683600	INDUSTRY TRACK	
01	VACANT WHSE	
02	CRAIG WAREHOUSE	DOOR
03	CRAIG WAREHOUSE	DOOR

PAGE 57

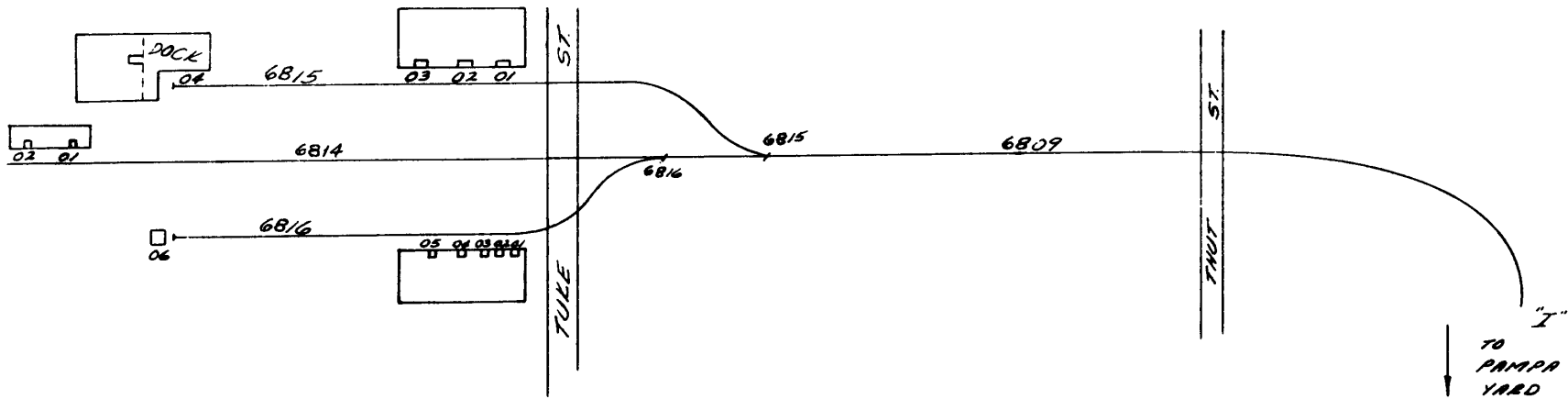




ZONE 68 <PAMPA 53700> SECOND DISTRICT

680900	INDUSTRIAL FOUNDATION LEAD	
681400	PAMPA FEED TRACK (AT END OF 6809)	
99	PAMPA FEED AND SEED CO HOPPER SPOT	SPOUT
01	IMC WAREHOUSE	DOOR
02	IMC WAREHOUSE	DOOR
11	PAMPA FEED AND SEED CO HOPPER SPOT	SPOUT
681500	GENERAL SUPPLY MUD CO TRACK ONE	
01	GENERAL SUPPLY MUD CO	DOOR
02	GENERAL SUPPLY MUD CO	DOOR
03	GENERAL SUPPLY MUD CO	DOOR
04	PAMPA FEED AND SEED CO	DOCK
681600	GENERAL SUPPLY MUD CO TRACK TWO	
01	GENERAL SUPPLY MUD CO	DOOR
02	GENERAL SUPPLY MUD CO	DOOR
03	GENERAL SUPPLY MUD CO	DOOR
04	GENERAL SUPPLY MUD CO	DOOR
05	GENERAL SUPPLY MUD CO	DOOR
06	OLD DOCK	DOCK

PAGE 59

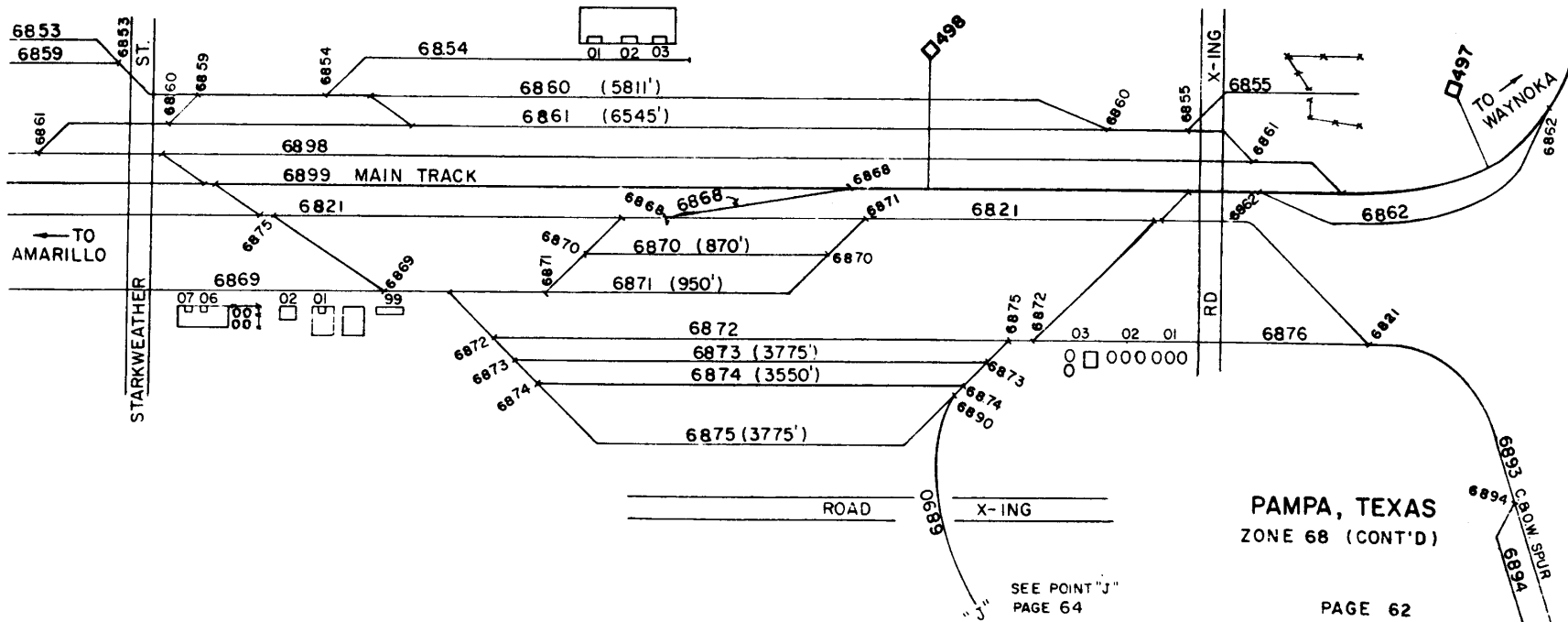


PAMPA, TEXAS  
 ZONE 68 (CONT'D.)  
 PAGE 60

ZONE 68 <PAMPA 53700> SECOND DISTRICT

689800	SOUTH MAIN TRACK		687000	SHORT ONE TRACK	
689900	NORTH MAIN TRACK		687100	SHORT TWO TRACK	
682100	SOUTH PASS, EAST OF HOBART ST		687200	C.O.W. MAIN YARD TRACK	
685300	NORTH TEAM TRACK		687300	C.O.W. NO. 1 TRACK	
685400	SANDRA CORPN TRACK		687400	C.O.W. NO. 2 TRACK	
01	SANDRA CORPN	DOOR	687500	C.O.W. NO. 3 TRACK	
02	SANDRA CORPN	DOOR	687600	C.O.W. MAIN EXTENSION	
03	SANDRA CORPN	DOOR	01	VACANT	OPEN
685500	DANSZINGER SPUR		02	SERVICE FRACTURING CO	OPEN
685900	EXPRESS TRACK		03	SERVICE FRACTURING CO	OPEN
686000	NORTH STORAGE TRACK		689000	IRISH PIPE COATING LEAD	
686100	NORTH PASS		689300	C.O.W. INDUSTRY TRACK	
686200	SOUTH SIDING		689400	HALLIBURTON SPUR	
686800	POCKET TRACK		01	HALLIBURTON CO	OPEN
686900	ELEVATOR TEAM TRACK				
99	NOWSCO COMPANY	OPEN			
01	UNITED MUD CO	DOOR			
02	CONOCO	DOOR			
06	UNITED MUD CO	DOOR			

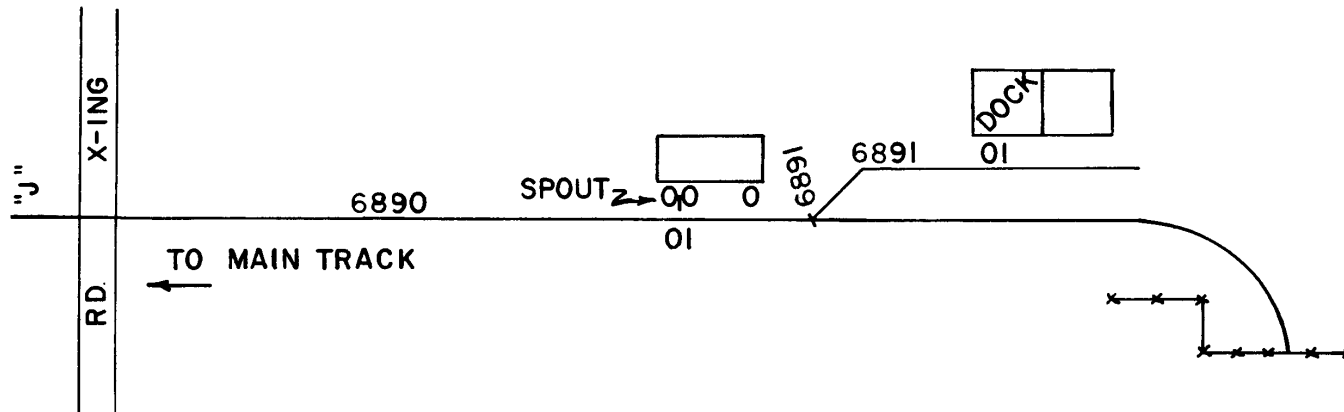
PAGE 61



ZONE 68 <PAMPA 53700> SECOND DISTRICT

689000	IRISH PIPE COATING TRACK	
01	IRISH PIPE COATING COMPANY	OPEN
689100	IRISH PIPE COATING SPUR	
01	IRISH PIPE COMPANY WAREHOUSE	DOCK

PAGE 63



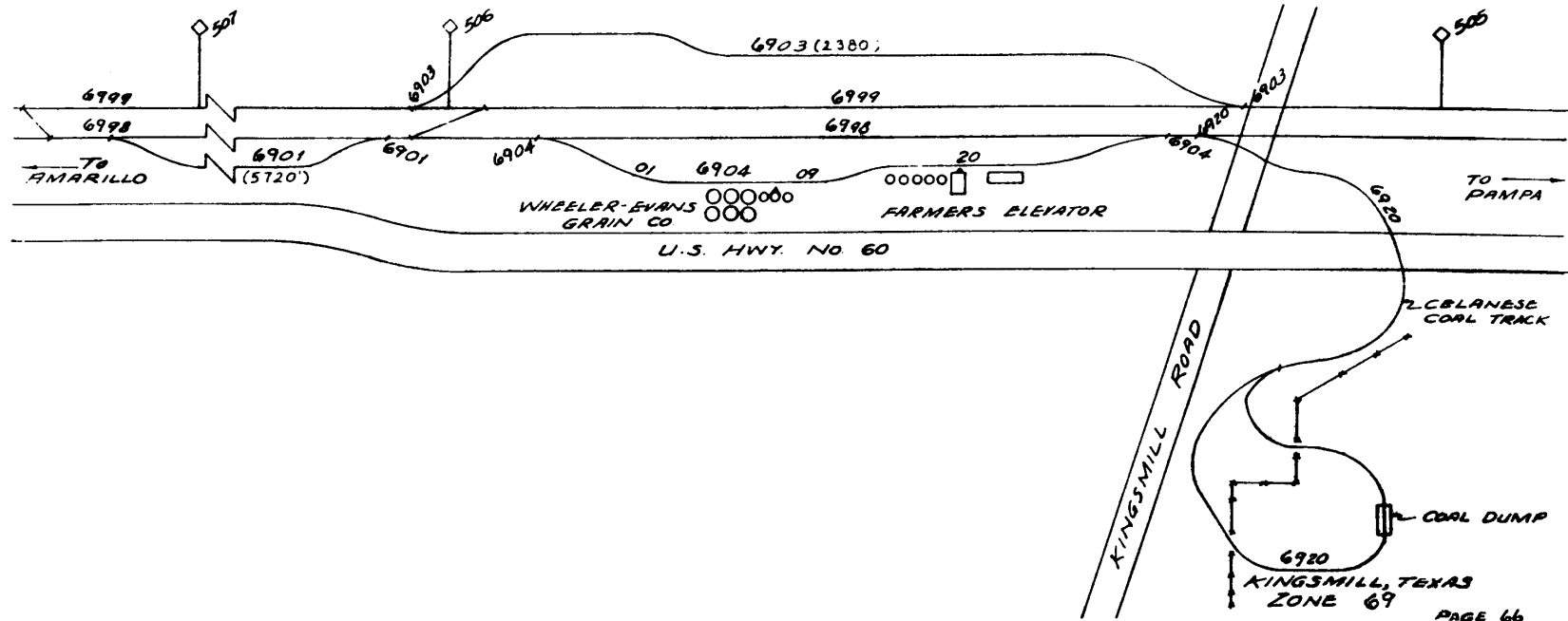
PAMPA, TEXAS  
ZONE 68 (CONT'D)

PAGE 64

ZONE 69 <KINGSMILL 53690> SECOND DISTRICT

- 699800 SOUTH MAIN TRACK
- 699900 NORTH MAIN TRACK
- 690100 SOUTH SIDING
- 690300 HOUSE TRACK
- 690400 ELEVATOR TRACK
- 01 OPEN AREA
- 09 WHEELER EVANS GRAIN CO (SPOUT ONE) OH SPOUT
- 20 WHEELER EVANS GRAIN CO (SPOUT TWO) OH SPOUT
- 692000 CELANESE COAL LEAD TRACK
- 692100 CELANESE COAL LOOP TRACK

PAGE 65



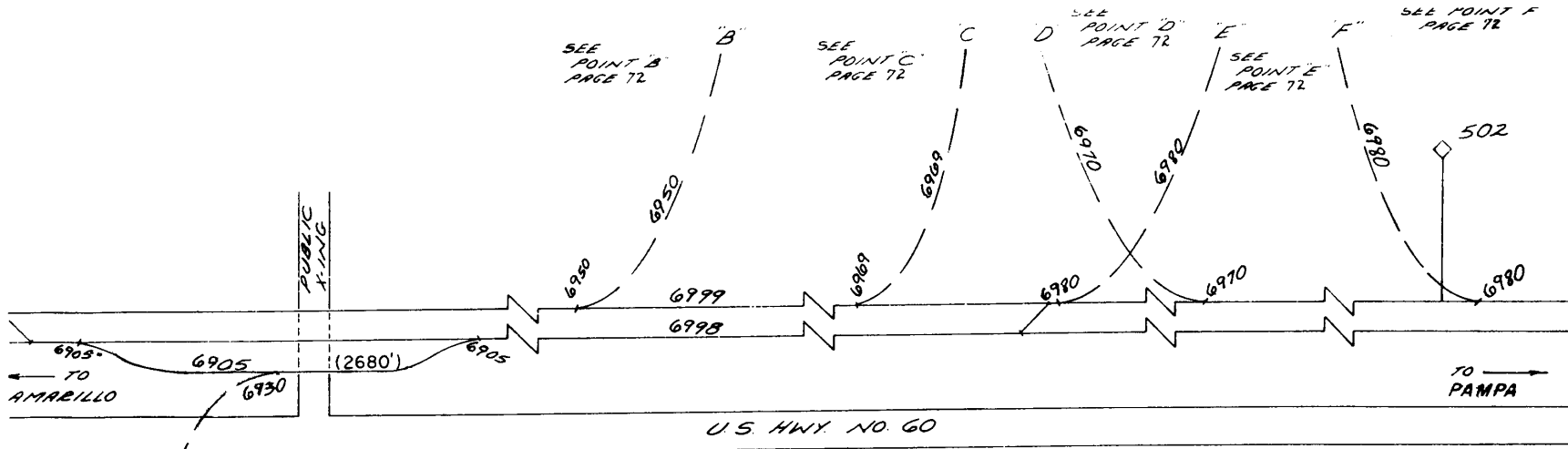
ZONE 69 (53690 KINGSMILL) SECOND DISTRICT (CELANESE CORPN-PAMPA PLANT)

693000 WAREHOUSE LEAD TRACK  
 01 CELANESE WAREHOUSE DOOR  
 02 CELANESE WAREHOUSE DOOR  
 03 CELANESE WAREHOUSE DOOR  
 04 CELANESE TANK SPOT TANK  
 693100 CELANESE STORAGE TRACK NO 4  
 693200 CELANESE STORAGE TRACK NO 3  
 693300 CELANESE STORAGE TRACK NO 2  
 693400 CELANESE STORAGE TRACK NO 1  
 693500 CELANESE NORTH STORAGE TRACK  
 693600 CELANESE NORTH WASH TRACK  
 01 CELANESE NORTH WASH SPOT  
 02 CELANESE NORTH WASH SPOT  
 693700 CELANESE SOUTH WASH TRACK  
 01 CELANESE SOUTH WASH SPOT  
 02 CELANESE SOUTH WASH SPOT  
 03 CELANESE SOUTH WASH SPOT  
 04 CELANESE SOUTH WASH SPOT  
 05 CELANESE SOUTH WASH SPOT  
 06 CELANESE SOUTH WASH SPOT

693800 CELANESE LEAD TRK SOUTH SIDE  
 SPOT01 CELANESE LOADING RACK RACK  
 THRU SPOTS B-02-04-08-12-14-16-18  
 20 20-D-E-W 12 SPOTS  
 SPOT24 CELANESE LDG D SPOT RACK  
 26 CELANESE LDG E SPOT SPOT  
 28 CELANESE LDG W SPOT SPOT  
 30 CELANESE PARAFORM UNLDG SPOT  
 693900 CELANESE NORTH LOADING TRACK  
 SPOT 1 CELANESE LOADING RACKS RACK  
 THRU SPOTS A-01-03-07-11-13-15-17  
 19-C-21-23 12 SPOTS  
 SPOT23 CELANESE LOADING RACKS RACK  
 694000 CELANESE MFA SIDING  
 01 CELANESE HOPPER CAR SPOT PIT  
 02 CELANESE MFA WHSE DOOR  
 03 CELANESE MFA WHSE DOOR  
 04 CELANESE TANK CAR SPOT NO 1  
 05 CELANESE TANK CAR SPOT NO 2

694100 CELANESE WEST LOADING TRACK  
 01 CELANESE WEST BBL HSE OPEN  
 02 CELANESE WEST BBL HSE NO.DR.  
 03 CELANESE WEST BBL HSE SO.DR.  
 20 CELANESE WEST BBL HSE Y SPOT  
 SPOT22 CELANESE LOADING RACKS RACK  
 THRU SPOTS 22-24-26-28-30-32  
 SPOT32 CELANESE LOADING RACKS RACK  
 694200 CELANESE RACK TRACK END 6936  
 10 CELANESE LOADING RACK RACK  
 21 CELANESE LOADING RACK RACK  
 23 CELANESE LOADING RACK RACK  
 25 CELANESE LOADING RACK RACK  
 27 CELANESE LOADING RACK RACK  
 29 CELANESE LOADING RACK RACK  
 31 CELANESE LOADING RACK RACK

PAGE 67



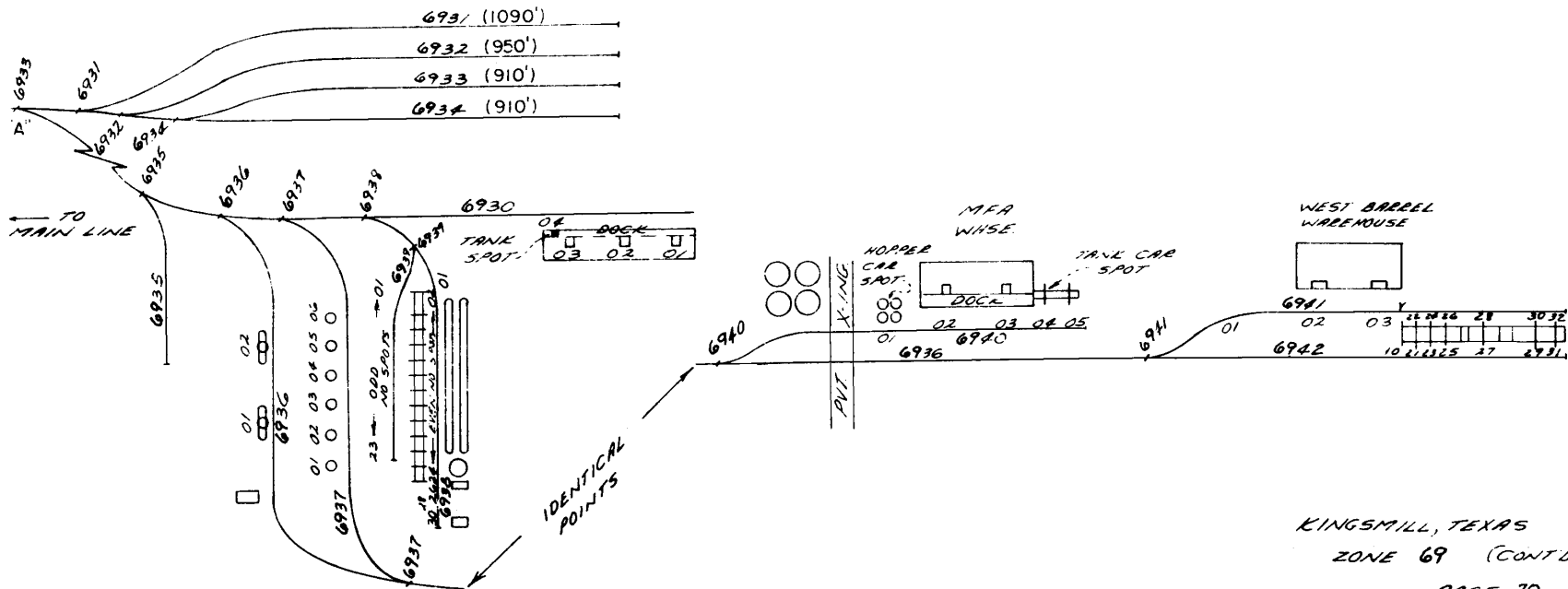
"A" SEE POINT A PAGE 70

KINGSMILL, TEXAS  
 ZONE 69 (CONTD)  
 PAGE 68

ZONE 69 <53690 KINGSMILL> SECOND DISTRICT

- 699800 SOUTH MAIN TRACK
- 699900 NORTH MAIN TRACK
- 690500 CELENESE PASS
- 693000 CELENESE LEAD
- 695000 I R I INTL LEAD
- 697000 CABOT LEAD
- 698000 CITIES SERVICE LEAD

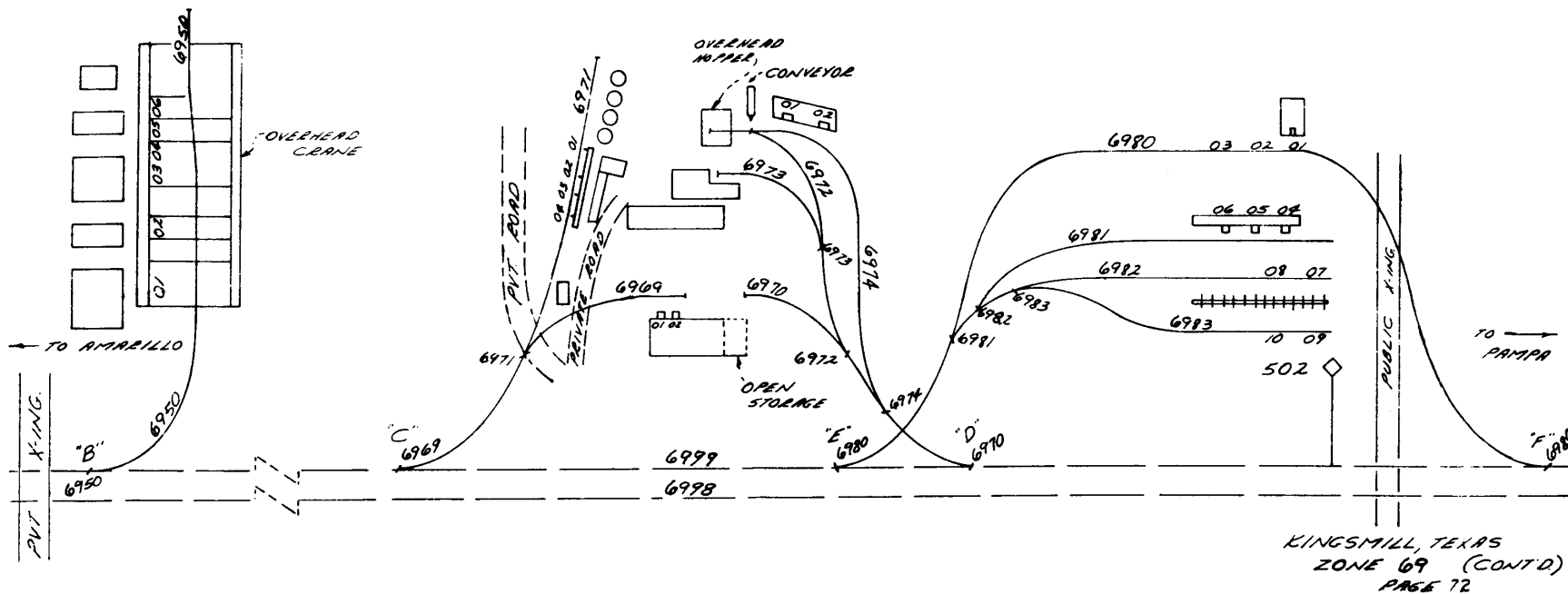
PAGE 69



ZONE 69 <KINGSMILL 53690> SECOND DISTRICT (INGERSOL RAND - CITIES SERVICE)

699800	SOUTH MAIN TRACK		697300	CABOT SOUTH TRACK	
699900	NORTH MAIN TRACK		01	CABOT CORP	HOPP SPOT
695000	INGERSOL RAND LEAD TRACK		697400	CABOT NORTH TRACK	
01	INGERSOL RAND	O.H.CRANE	01	CABOT CORP	DOOR
THRU SPOT (5 SPOTS)			02	CABOT CORP	DOOR
05	INGERSOL RAND	O.H.CRANE	03	CABOT CORP	CONVEYOR
06	INGERSOL RAND	OPEN AREA	04	CABOT CORP	O.H.HOPPER
07	INGERSOL RAND	OPEN AREA	698000	CITIES SERVICE TRACK 4	
08	INGERSOL RAND	OPEN AREA	01	CITIES SERVICE WHSE	DOOR
696900	CABOT CORP WEST WHSE TRACK		02	CITIES SERVICE	OPEN AREA
01	CABOT CORP	WHSE DOOR	03	CITIES SERVICE	OPEN AREA
02	CABOT CORP	WHSE DOOR	698100	CITIES SERVICE TRACK 3	
697000	CABOT CORP EAST STGE TRACK		04	CITIES SERVICE	TANK SPOT
697100	CABOT TANK CAR TRACK		05	CITIES SERVICE	TANK SPOT
01	CABOT CORP	TANK SPOT	06	CITIES SERVICE	TANK SPOT
02	CABOT CORP	TANK SPOT	698200	CITIES SERVICE TRACK 2	
03	CABOT CORP	TANK SPOT	07	CITIES SERVICE	TANK SPOT
04	CABOT CORP	TANK SPOT	08	CITIES SERVICE	TANK SPOT
697200	CABOT MIDDLE TRACK		698300	CITIES SERVICE TRACK 1	
			09	CITIES SERVICE	TANK SPOT
			10	CITIES SERVICE	TANK SPOT

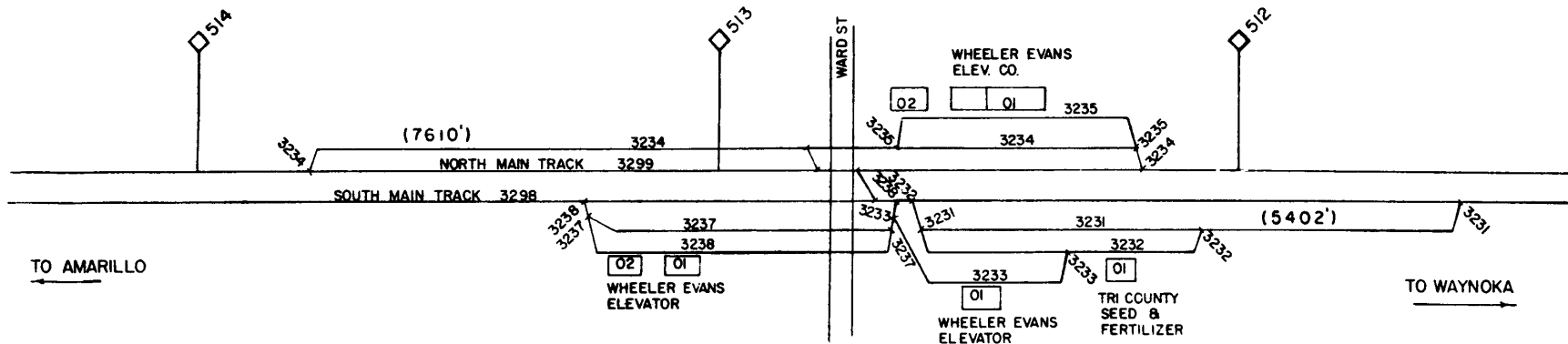
PAGE 71



ZONE 32 <WHITEDEER, TX 53680> SECOND DISTRICT

329800	WHITEDEER SOUTH MAIN TRACK	
329900	WHITEDEER NORTH MAIN TRACK	
323100	WHITEDEER SOUTH SIDING 5402'	
323200	WHITEDEER TEAM TRACK	
01	WHITEDEER TRI-COUNTY FERTILIZER	O.H. PUMP
323300	WHITEDEER WHEELER-EVANS ELEV TRACK	
01	WHITEDEER WHEELER EVANS GRAIN	OH. SPOUT (CARS PINCH EAST)
323400	WHITEDEER NORTH SIDING 7610'	
323500	WHITEDEER NORTH ELEVATOR TRACK	
01	WHITEDEER WHEELER-EVANS ELEV	OH. SPOUT
02	WHITEDEER WHEELER-EVANS WHSE	OPEN
323700	WHITEDEER HOUSE TRACK	OPEN
323800	WHITEDEER WEST WHEELER-EVANS TRACK	OPEN
01	WHITEDEER WHEELER-EVANS ELEV	DOOR
02	WHITEDEER WHEELER-EVANS ELEV	OH. SPOUT (CARS PINCH EAST)

PAGE 73



WHITE DEER  
 ZONE 32  
 PAGE 74

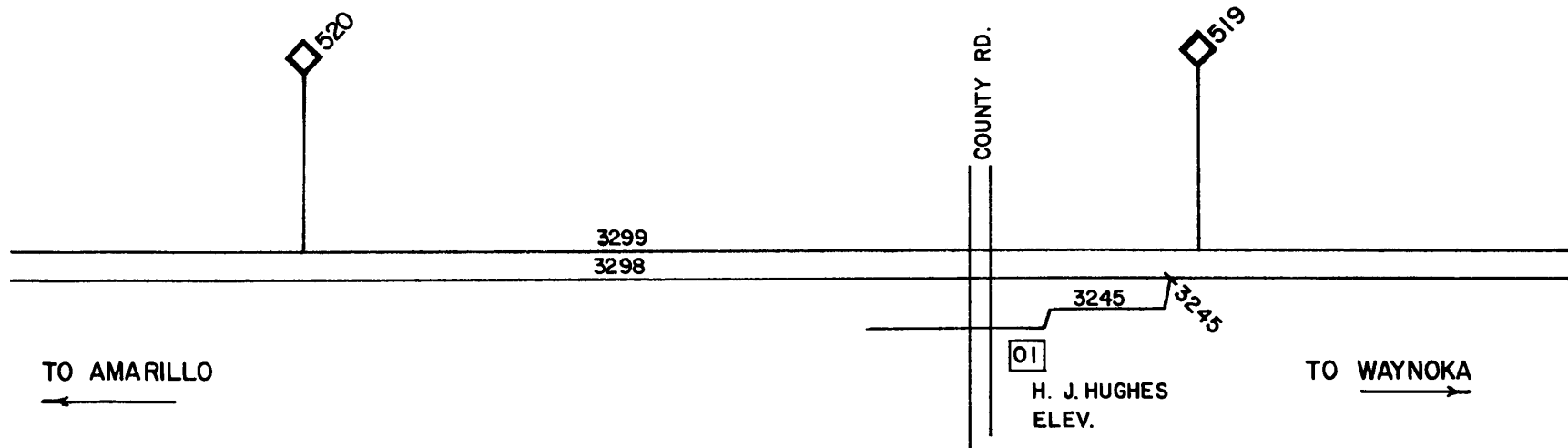


ZONE 32 <CUYLER, TX 53650> SECOND DISTRICT

329800 CUYLER SOUTH MAIN TRACK  
329900 CUYLER NORTH MAIN TRACK  
324500 CUYLER INDUSTRY TRACK  
01 CUYLER HUGHES GRAIN CO O.H. SPOUT

NOTE: HUGHES GRAIN CO HOLDS 9 CARS. PINCH WEST WHEN LOADED

PAGE 75



CUYLER  
ZONE 32  
PAGE 76

ZONE 32 <PANHANDLE, TX 53520> SECOND DISTRICT

- 329900 PANHANDLE NORTH MAIN TRACK
- 329800 PANHANDLE SOUTH MAIN TRACK
- 325000 PANHANDLE HOUSE TRK, OLD
- 325100 PANHANDLE DIRT DOCK TRACK
- 325200 SOUTH SIDING EXTENSION
- 325300 PANHANDLE STORAGE TRACK NO 1
- 325400 PANHANDLE OLD STOCK TRACK
- 01 PANHANDLE ROBERTSON GRAIN OH.SPOUT
- 325500 PANHANDLE WHEAT GROWERS TRACK
- 01 PANHANDLE WHEAT GROWERS OH.SPOUT
- 325600 PANHANDLE SOUTH SIDING
- 325700 PANHANDLE HOUSE TRACK NO.1 DOCK
- 325800 PANHANDLE HOUSE TRACK NO.2 DOCK
- 325900 PANHANDLE HUGHES ELEVATOR TRACK
- 01 HUGHES GRAIN ELEVATOR OH.SPOUT
- 326000 PANHANDLE NORTH SIDING MP 527
- 326100 NORTH SIDING EXTENSION MP 528
- 326200 PANHANDLE EAST LEG WYE
- 326300 PANHANDLE WEST LEG WYE
- 326400 BORGER DISTRICT STORAGE TRACK

PAGE 77

ZONE 32 <LEE, TX 53515> SECOND DISTRICT

- 329800 LEE SOUTH MAIN TRACK
- 329900 LEE NORTH MAIN TRACK
- 326500 LEE INDUSTRY TRACK
- 01 LEE HUGHES GRAIN ELEV OH.SPOUT

NOTE: TRACK 3259 - HUGHES GRAIN HOLDS  
9 CARS, PINCHES WEST WHEN LOADED

TRACK 3265 - HUGHES GRAIN HOLDS  
9 CARS, PINCHES WEST WHEN LOADED

TRACK 3261 HOLDS 65 CARS

